


O-88221

Inventering av
molluskfaunaen
på Skagerrak-kysten I.

110 kvalitative stasjoner innsamlet fra 1982 til 1989.

An Inventory of the Mollusc Fauna
of the Norwegian Skagerrak Coast I.

110 qualitative stations sampled between 1982 and 1989.



NIVA - RAPPORT

Norsk institutt for vannforskning



NIVA

Hovedkontor

Postboks 33, Blindern
0313 Oslo 3
Telefon (02) 23 52 80
Telefax (02) 39 41 29

Sørlandsavdelingen

Grooseveien 36
4890 Grimstad
Telefon (041) 43 033
Telefax (041) 42 709

Østlandsavdelingen

Rute 866
2312 Ottestad
Telefon (065) 76 752

Vestlandsavdelingen

Breiviken 5
5035 Bergen - Sandviken
Telefon (05) 95 17 00
Telefax (05) 25 78 90

Prosjektnr.:	O-88221
Undernummer:	
Løpenummer:	2245
Begrenset distribusjon:	

Rapportens tittel:	Dato:
INVENTERING AV MOLLUSKFAUNAEN PÅ SKAGERRAK-KYSTEN I. 110 kvalitative stasjoner innsamlet fra 1982 til 1989.	15.04.89
Forfatter (e):	Prosjektnummer:
PER BIE WIKANDER	
	Faggruppe:
	MAR.ØK.
	Geografisk område:
	SKAGERRAK
	Antall sider (inkl. bilag):
	195

Oppdragsgiver:	Oppdragsg. ref. (evt. NTNf-nr.):
DIREKTORATET FOR NATURFORVALTNING	

Ekstrakt:

Rapporten omhandler molluskmaterialet i 110 kvalitative bunnprøver tatt fra 1982-1989. Arbeidet motiveres i behovet for faunistisk kunnskap i en dårlig kartlagt region for å være istand til å evaluere økologiske forandringer på kortere eller lengre sikt. Rapporten påviser 13 nye arter for regionen, 6 nye for Norge og 2 antagelig ubeskrevne arter. Utover det rapporterte foreligger et stort materiale allerede innsamlet og delvis opparbeidet.

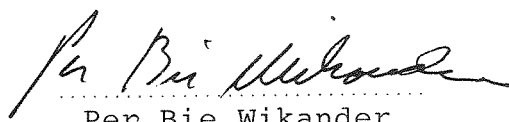
4 emneord, norske:


1. Inventering
2. Molluskfaunaen
3. Skagerrak
4. Organismesamfunn

4 emneord, engelske:

1. Inventory
2. Mollusc fauna
3. Skagerrak
4. Biota

Prosjektleder:


Per Bie Wikander


Kristoffer Næs

For administrasjonen:


Tor Bokn

ISBN - 82-577-1552-2

NORSK INSTITUTT FOR VANNFORSKNING
SØRLANDSAVDELINGEN
GRIMSTAD

O-88221

INVENTERING AV MOLLUSKFAUNAEN PÅ SKAGERRAK-KYSTEN I.
110 kvalitative stasjoner innsamlet fra 1982 til 1989.

AN INVENTORY OF THE MOLLUSC FAUNA OF THE NORWEGIAN
SKAGERRAK COAST I.
110 qualitative stations sampled between 1982 and 1989.

Grimstad, 15. april 1989
Prosjektleder: Per Bie Wikander

FORORD

Foreliggende rapport er utarbeidet etter oppdrag fra Direktoratet for naturforvaltning og baserer seg på prøvetaking som allerede var gjennomført da oppdraget ble gitt. Rapporten beskriver molluskmaterialet fra 110 kvalitative benthosstasjoner innsamlet langs kysten av Aust- og Vest-Agder fra 1983 til 1989. Råmaterialet er behandlet i "D-base". Dataingeniør Merete Varpe og assistent Astri Waaga har forestått dette arbeidet og det rettes herved en varm takk til disse for godt utført arbeid. Artsbestemmelsene, med unntak av Gastropoda Pyramidellidae, er utført av undertegnede. Materialet av Pyramidellidae er bestemt av cand. real. Tore Høisæter ved Institutt for Marinbiologi ved Universitetet i Bergen, som herved takkes for et interessant bidrag.

Grimstad 15. april 1989
Per Bie Wikander
Prosjektleder

INNHALDSFORTEGNELSE

	SIDE
FORORD	2
1. KONKLUSJONER OG SAMMENDRAG	4
1.1. Formål	4
1.2. Konklusjoner	4
1.3. Sammendrag	5
1.4. English summary	6
2. INNLEDNING	8
2.1. Bakgrunn for rapporten	8
2.2. Formål	9
3. MATERIALER OG METODER	11
3.1. Materiale	11
3.2. Metoder	20
4. RESULTATER	21
4.1. Sammendrag over påviste arter (Synopsis of the species encountered)	21
4.2. Systematisk fortegnelse over funnposisjoner for den enkelte art (Systematic list of the particular species and positions where it is found)	29
4.3. Artsliste for hver enkelt stasjon (Species list for each sample)	94
5. LITTERATUR	146
6. APPENDIX	151
6.1. Kartbilag (Maps)	151
6.2. Vedleggstabell. Fortegnelse over molluskarer som er påvist eller kan ventes å bli påvist langs den norske Skagerrak-kysten (Appendix table)	178

1. KONKLUSJONER OG SAMMENDRAG

1.1. Formål

Dette arbeidet er et bidrag til en systematisk beskrivelse av den marine fauna på den norske delen av Skagerrak-kysten. Den marine biota fra denne regionen er meget ufullstendig beskrevet i litteraturen. En slik mangel gjør det vanskelig å evaluere effekter på økosystemet fremkalt av tiltagende forurensing i langsiktig perspektiv, unormale toksiske algeoppblomstringer eller andre spontane episoder med dyptgripende effekter på det levende miljø.

Den kvalitative sammensetning av et organismsamfunn gir informasjon om det totale miljø i tid og rom. Fremtidens økologer vil derfor være helt avhengige av at flora og fauna foreligger beskrevet dersom det skal være mulig å trekke konklusjoner vedrørende spontane eller langsiktige forurensingseffekter.

1.2. Konklusjoner

Materialet som ligger til grunn for denne rapporten er en del av et stort prøvetilfang som foreligger innsamlet og delvis opparbeidet. Resultatene bidrar til å kaste nytt lys over den sparsomme viten som foreligger om molluskfaunaen i Skagerrak. Således er tretten arter nye for den aktuelle region:

Rissoa lilacina
Mangelia nebula
Neptunea despecta
Menestho sp A
Menestho sp B
Chrysallida sarsi
Odostomia plicata
Odostomia conspicua
Musculus niger
Crenella decussata

Thyasira pygmaea
Thyasira obsoleta
Panomya arctica

Av disse artene var seks nye for Norges fauna:

Rissoa lilacina
Menestho sp A
Menestho sp B
Chrysallida sarsi
Odostomia plicata
Odostomia conspicua

Av disse er trolig to arter nye for vitenskapen:

Menestho sp A
Menestho sp B

1.3. Sammendrag

Rapporten omhandler molluskmaterialet i 110 kvalitative benthosstasjoner innsamlet i perioden 1982 til 1989 på strekningen fra Flekkefjord til Risør. Materialet er samlet inn ved bruk av detritusslede, trekantskrape, håndplukking i littoralen, dykking, samt som bifangst i diverse fiskeredskap. Stasjonene omfatter dybdeintervallet fra 0 til 200 m. Når fartøyer har vært benyttet er prøvene fortrinnsvis samlet inn fra F/F "H.H. Gran", F/F "Trygve Braarud", diverse innleide fartøyer, samt fiskebåter. Skrape- og sledeprøvene ble vasket gjennom perforerte stålplatesikter med hulldiameter på henholdsvis 5,0 og 1,0 mm. Sikterestene ble konservert for bearbeiding i laboratoriet, men mindre grovfraksjoner ble sortert ombord. Når det forekom svært store sikterester ble det tatt delprøver for bearbeidelse. Som oftest ble materialet fiksert i felt i etanol. I enkelte tilfeller i nøytralisert formalin for senere overføring til etanol.

I laboratoriet ble alle individene plukket ut fra prøvene. Det er utelukkende rapportert levende materiale. Funn av tomme skjell er ikke tatt med selv om det foreligger registreringer av arter nye for Norge såvel som nye for regionen.

Følgende grupper er ikke bestemt til art:

CAUDOFOVEATA (ormebløtdyr)
 NUDIBRANCHIATA (nakengjellesnegl)
 CEPHALOPODA (blekksprut)

Kort oppsummert inneholdt materialet:

CAUDOFOVEATA indet. (ormebløtdyr): påvist på 12 stasjoner.
 POLYPLACOPHORA (skallus, leddsnegl): 9 arter.
 GASTROPODA PROSOBRANCHIA (forgjellesnegl): 62 arter, hvorav tre ikke bestemt til art, men angitt med "sp".
 GASTROPODA OPISTOBRANCHIA (bakgjellesnegl) eksklusive Nudibranchia: 30 arter hvorav en ikke bestemt til art, men angitt med "sp".
 NUDIBRANCHIATA indet. (nakengjellesnegl): påvist på 5 stasjoner.
 CEPHALOPODA indet. (blekksprut): påvist på 1 stasjon.
 BIVALVIA (muslinger): 84 arter påvist, hvorav to ikke bestemt til art, men angitt med "sp".
 SCAPHOPODA (sjøtenner): 5 arter påvist.
 Totalt inneholdt materialet 184 artsbestemte mollusker i tillegg til seks som enda ikke er bestemt til art.
 Til sammenligning påviste JÄGERSKIÖLD 1971, 252 arter marine mollusker i løpet av sine innsamlinger langs den svenske vestkysten i årene 1921 til 1938. Dette materialet omfattet 440 stasjoner fra 0 til 540 m dyp.

1.4. English summary

This report treats the mollusc material from 110 qualitative sampling stations collected between 1982 and 1989.

The motivation behind the work lies above all in the need of faunistic knowledge in a very poorly investigated area. Such data are a necessity in order to be able to evaluate trends in a development of environmental conditions on short and long terms. The disastrous bloom of Chrysochromulina polylepis in 1988 clearly showed this. Thirteen species are new to the region:

Rissoa lilacina
 Mangelia nebula
 Neptunea despecta
 Menestho sp A
 Menestho sp B
 Chrysallida sarsi
 Odostomia plicata
 Odostomia conspicua
 Musculus niger
 Crenella decussata
 Thyasira pygmaea
 Thyasira obsoleta
 Panomya arctica

Six of these appeared to be new to the Norwegian fauna:

Rissoa lilacina
 Menestho sp A
 Menestho sp B
 Chrysallida sarsi
 Odostomia plicata
 Odostomia conspicua

Two of these are probably undescribed :

Menestho sp A
 Menestho sp B

Beyond the material treated here there exists a large material collected from the area in question. Hopefully grants will be available to also publish these.

2. INNLEDNING

De siste 10-15 årene har en serie unormale økologiske fenomener rammet den norske kysten av Skagerrak. "Episodene" har i hovedsak bestått av oppblomstringer av planktoniske alger som har hatt mer eller mindre destruktive virkninger på deler av økosystemet. Se f.eks. DAHL & YNDESTAD 1985; DAHL, DANIELSSEN & BØHLE 1982a,b; DAHL, DANIELSSEN & TANGEN 1985.

Årsakene til disse fenomenene er til dels dårlig forstått, men det synes å være en rådende oppfatning at de har forekommet som en følge av en kombinasjon av meteorologiske og sivilisatorisk betingede forhold.

Den siste, og uten tvil den mest skadevoldende algeoppblomstringen fant sted i mai 1988 da Chrysochromulina polylepis opptrådte i ekstreme tettheter langs kysten opp til Hordaland. Det har vist seg at denne oppblomstringen hadde både en spontan dødelig effekt på en rekke marine organismegrupper, men også mer langsiktige virkninger. Se f.eks. GJØSETER & JOHANNESSEN 1988; WIKANDER & GREEN 1988; BERGE, GREEN & RYGG 1988a,b; WIKANDER 1988 og WIKANDER & OUG 1989.

Det ble påvist at 0-gruppene til torsk og hvitting ble slått ut når 100% mens algeoppblomstringen pågikk (GJØSETER & JOHANNESSEN 1988). At det har vært dødelig effekt på annet larveplankton (f.eks. til dypere levende bunndyr) fortoner seg sannsynlig. Dette er en av hypotesene hos WIKANDER & OUG 1989 i forbindelse med evaluering av skadevirkninger på dypere bløtbunner. Denne hypotesen støttes av det faktum at de mest markerte virkningene på dypere benthos manifestertes tydeligst - ikke under selve oppblomstringen, men fem måneder senere.

2.1. Bakgrunn for rapporten

Det ble lagt stor innsats i å anslå skadevirkningene på kort og lengre sikt av algeoppblomstringen i mai 1988.

Hovedpoenget er at for å gjøre etterundersøkelser er det nødvendig å kjenne førtilstanden. Fremfor alt vil kommende generasjoners økologer etterspørre slik viten.

Ikke minst når det gjelder kumulative, langsiktige virkninger av forurensinger er det helt nødvendig å ha god faunistisk bakgrunnsinformasjon. Dette ble særlig tydelig demonstrert etter undersøkelsene i Kattegat (PEARSON, JOSEFSON & ROSENBERG 1985 og ROSENBERG & al 1987) hvor situasjonen i 1985 ble sammenlignet med den i begynnelsen av dette århundre (PETERSEN 1913, 1915). Denne rapporten tar for seg molluskfaunaen spesielt.

2.2. Formål

Dette arbeidet er et bidrag til en systematisk beskrivelse av den norske Skagerrak-kystens fauna. Temaet for rapporten er avgrenset til en økologisk viktig gruppe: molluskene (bløtdyrene).

Det foreligger så langt ingen sammenfattende behandling av den marine fauna på kysten av Skagerrak. Spesialister innenfor enkeltgrupper har foretatt egne innsamlinger og gått gjennom museumsmateriale. En del av disse data er publisert i de få volumene av MIOS (Marine Invertebrates of Scandinavia) som så langt er kommet ut, eller i hovedfagsarbeider (WINSNES 1980 LOSHAMN 1980) og andre publikasjoner (f.eks. CHRISTIANSEN 1972). Når det gjelder molluskene er det særlig SARS 1876 som omhandler alle gruppene. Denne er foreldet og behøver oppdatering. HØISÆTER 1986 presenterer en oppdatert sjekklister over alle arter innenfor samtlige molluskgrupper som er registrert i norsk fauna. Arbeidet bygger i hovedsak på litteraturstudier. Fra danske og svenske farvann finnes arbeider som også tar med opplysninger fra den norske Skagerrak-kysten: JENSEN & SPAERCK 1934 (Bivalvia); MØLLER CHRISTENSEN & al 1978 (Bivalvia); MUUS 1959 (skallus, sjøtenner og blekksprut); HUBENDICK & WAREN 1976 (Gastropoda Prosobranchia). Opplysningene om norske forekomster bygger i stor grad på antagelser. Flere er upresise og til dels feilaktige. Øvrig informasjon foreligger for det meste i form av faunistiske notiser og mindre artikler (f.eks. RUSTAD 1955; BERGAN 1969; JOHANNESSEN & WIKANDER 1976; WIKANDER 1981).

I rapporten presenteres:

1. Registrerte arter listet enkeltvis i systematisk orden og med funnposisjoner.
2. Fullstendige artslistor for den enkelte stasjon.
3. Kartbilag som viser stasjonenes plassering.
4. Fullstendig fortegnelse over arter som er påvist i området eller som kan ventes å bli funnet (vedleggstabell).

3. MATERIALE OG METODER.

3.1. Materiale

Materialet omfatter 110 kvalitative benthosstasjoner prøvetatt i tidsrommet 1982 til 1989. Arbeidet er en del av et selvinitiert kartleggingsprogram som startet i 1970.

Innsamlingene er foretatt fra følgende fartøyer: F/F "H.H. Gran", F/F "Trygve Braarud", M/S "Sirafjord", i tillegg til diverse innleide fiskefartøyer. I tillegg er en del av materialet samlet ved hjelp av ulike fiskeredskaper, dykking samt avsøking og håndplukking i littoralen. Sublittoralt materiale er fortrinnsvis samlet inn ved hjelp av trekantskrape, en modifisert og forsterket detritudsslede (OCKELMANN, 1964) eller som bifangst i diverse fiskeredskap (trål, teiner, etc.)

Det geografiske området prøvene er samlet inn fra er begrenset til Aust- og Vest-Agder fra grensen mot Rogaland fylke til Risør kommune i Aust-Agder (det stiplede området på fig 1).

Fig. 2 gir en oversikt over hvordan det beskrevne materiale fordeler seg på ulike redskapstyper.

Fig. 3 viser hvordan de rapporterte stasjonene fordeler seg med hensyn på dyp.

I de tilfeller prøvene har vært samlet over en dybdegradient er det i fremstillingen av materialet gitt en middelvei for dyp.

Fig. 4 viser hvordan prøvene fordeler seg på ulike bunntyper. Hver bunntype er gitt en tallkode som i den videre fremstilling av materialet er brukt for å beskrive bunnforholdene.

Tabell 1 gir en fullstendig oversikt over stasjonene.

Stasjonenes beliggenhet er angitt ved kommunenummer (nummerering i henhold til Statistisk Sentralbyrå), samt østlig lengde og nordlig bredde i grader og minutter.

Kommunenumrene symboliserer følgende kommuner:

AUST-AGDER

- 0901: Risør
- 0903: Arendal
- 0904: Grimstad
- 0914: Tvedestrand
- 0918: Moland
- 0920: Øyestad
- 0921: Tromøy
- 0922: Hisøy
- 0926: Lillesand

VEST-AGDER

- 1001: Kristiansand
- 1002: Mandal
- 1003: Farsund
- 1004: Flekkefjord
- 1018: Søgne
- 1029: Lindesnes
- 1032: Lyngdal
- 1037: Kvinesdal

Kartnummer er identisk med nummereringen som er brukt av Norges Sjøkartverk.

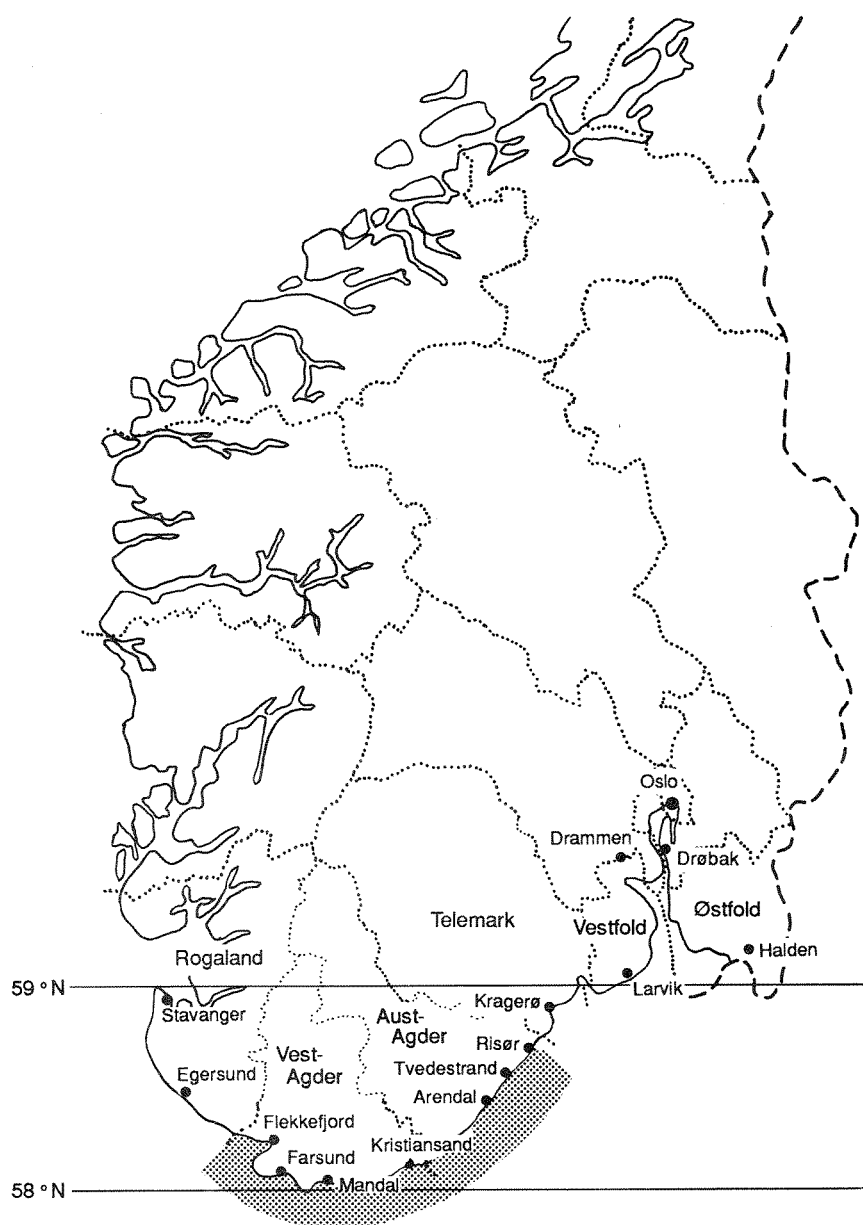


Fig. 1. Oversikt over fylkene langs kysten av Skagerrak. Stiplet område viser hvor det rapporterte materiale er innsamlet.

Fig. 1. The counties of the Norwegian Skagerrak Coast. Stippled area indicates where the reported material has been collected.

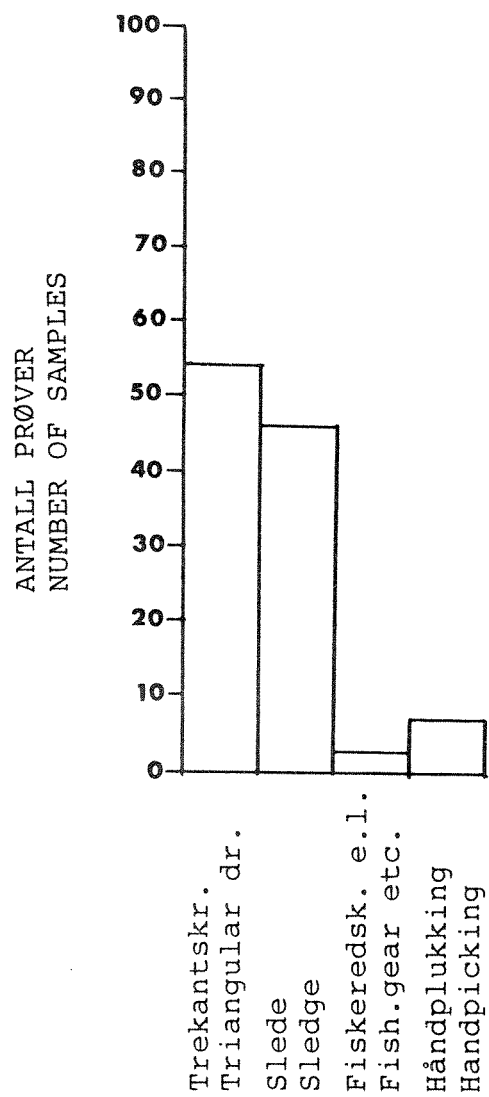


Fig. 2. Fordelingen av det rapporterte materiale på redskapstyper.

Fig. 2. The distribution of the reported material with regard to different types of gear.

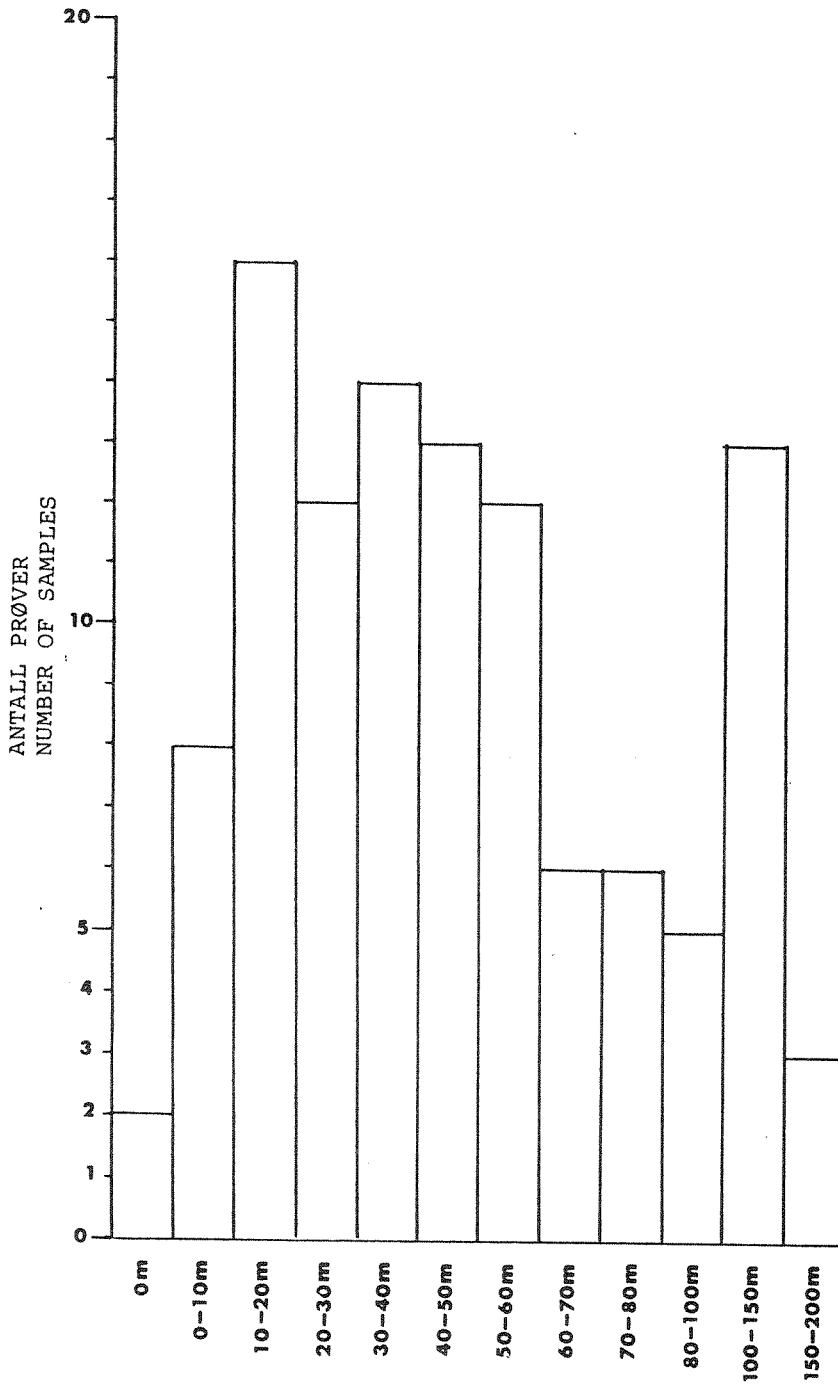


Fig. 3. Fordelingen av de rapporterte stasjonene på dyp.

Fig. 3. The distribution of the reported material with regard to depth.

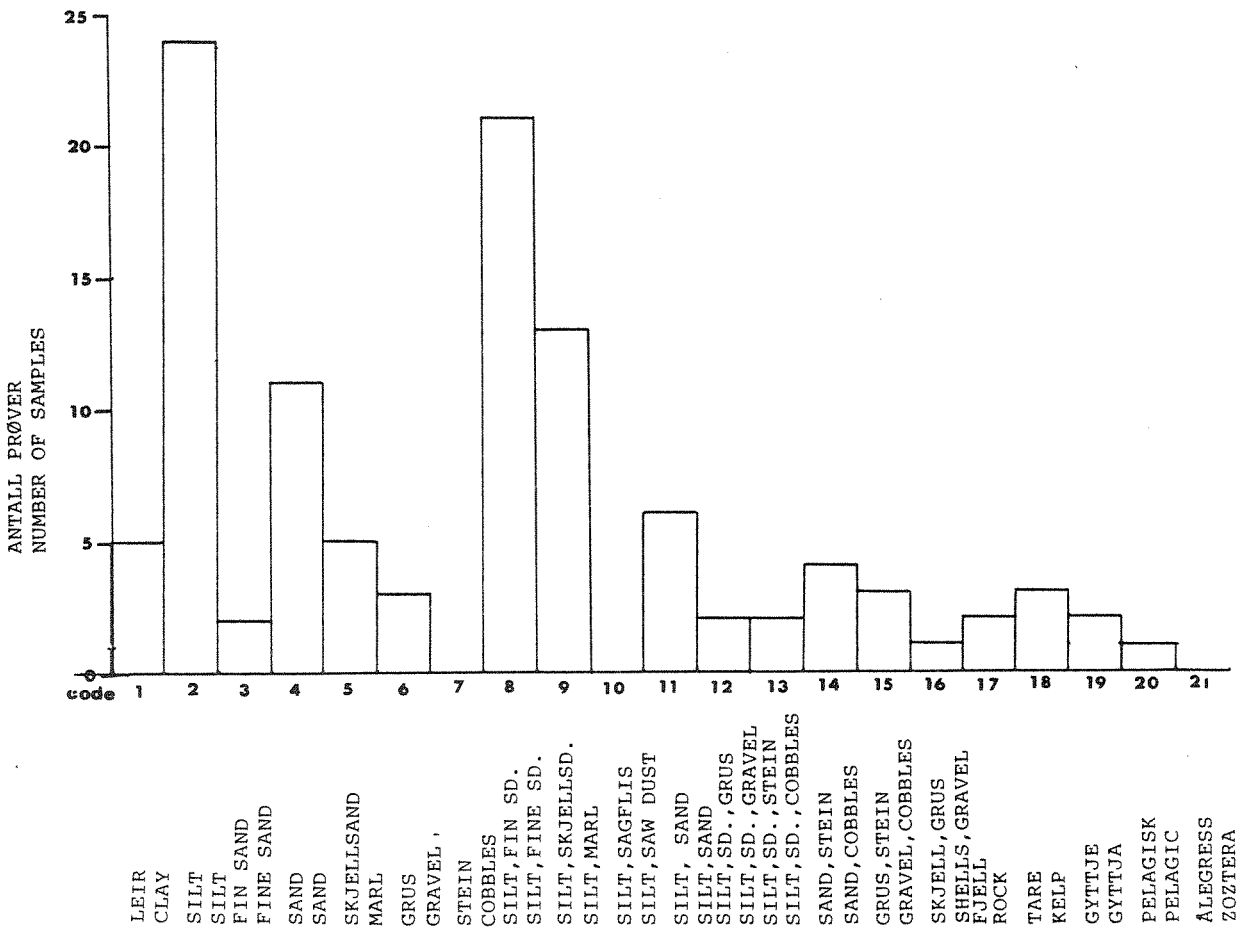


Fig. 4. Fordelingen av materialet på ulike bunntyper.

Fig. 4. The distribution of the reported material with regard to bottom types.

Tabell 1. Fortegnelse over samtlige stasjoner, med posisjoner, dyp og bunntype som er behandlet i foreliggende rapport.

Hver stasjon har et løpenr. (ytterste venstre kolonne) som er gitt i den rekkefølge stasjonene er bearbeidet. Ytterste høyre kolonne gir et feltnr., f.eks. s-43-83. Feltnummeret forteller at stasjonen ligger i Skagerrak og at det dreier seg om stasjon nr. 43 i året 1983. Koden for bunntyper er gitt i figur 4.

Table 1. List of all stations with positions, depth, chart no. and bottom type which are treated in the present report. Each station has a serial number (left column) which is given in the sequence in which the stations have been worked up. The column to the right contains a field number, for instance S-43-83. This means that the station is situated in the Skagerrak and that it is sample no. 43 in the year of 1983. Numerical code for bottom type is shown in figure 4.

Stasjon Nr.	Kart Nr.	Kommune Nr.	Grader ø-v	Min. ø-v	Grader n-s	Min. n-s	Dyp meter	Bunn Typenr.	Felt Nr.
1	8	904	8	35.9	58	19.5	40	4	s-7-82
2	8	920	8	44.3	58	24.0	13	8	s-8-82
3	8	904	8	36.3	58	19.2	0	4	s-5-83
4	9	1001	8	3.6	58	11.8	33	8	s-6-83
5	9	1001	8	2.8	58	8.1	51	8	s-9-83
6	6	1001	8	3.9	58	7.6	77	8	s-10-83
7	8	904	8	37.1	58	21.1	20	8	s-26-83
8	8	904	8	38.2	58	19.4	60	9	s-29-83
9	8	904	8	37.4	58	21.6	13	8	s-30-83
10	8	904	8	36.2	58	20.3	15	8	s-31-83
11	8	904	8	33.3	58	18.5	16	3	s-35-83
12	8	904	8	41.5	58	19.5	150	1	s-36-83
13	8	926	8	23.5	58	14.5	75	9	s-42-83
14	8	926	8	23.7	58	14.4	75	8	s-43-83
15	8	926	8	22.3	58	13.9	75	8	s-44-83
16	8	926	8	23.2	58	14.8	9	9	s-45-83
17	8	926	8	21.7	58	13.9	15	8	s-48-83
18	7	914	9	4.2	58	36.0	15	9	s-51-83
19	7	918	9	0.1	58	34.5	57	9	s-55-83
20	7	914	9	0.1	58	35.1	24	19	s-56-83
21	7	914	8	58.7	58	36.0	42	2	s-59-83
22	8	922	8	46.3	58	23.9	110	1	s-66-83
23	8	922	8	47.5	58	26.5	55	4	s-67-83
24	7	903	8	48.6	58	27.9	26	2	s-70-83
25	8	904	8	33.3	58	18.5	16	3	s-21-84
26	8	904	8	36.5	58	20.2	35	8	s-22-84

Stasjon Nr.	Kart Nr.	Kommune Nr.	Grader ø-v	Min. ø-v	Grader n-s	Min. n-s	Dyp meter	Bunn Typenr.	Felt Nr.
27	8	904	8	36.0	58	19.0	57	2	s-23-84
28	8	904	8	38.1	58	19.5	50	2	s-25-84
29	8	904	8	36.3	58	20.0	34	8	s-26-84
30	12	1037	6	51.8	58	16.2	60	13	s-29-84
31	12	1037	6	47.5	58	15.0	80	13	s-30-84
32	7	914	9	2.3	58	35.0	45	2	s-31-84
33	7	914	9	2.2	58	34.6	40	2	s-32-84
34	7	914	9	1.5	58	35.7	22	2	s-34-84
35	12	1037	6	48.2	58	15.1	100	14	s-35-84
36	9	926	8	12.6	58	7.9	49	9	s-5-85
37	9	926	8	15.9	58	8.1	46	9	s-7-85
38	9	926	8	15.7	58	8.4	40	2	s-8-85
39	9	926	8	19.2	58	11.7	25	9	s-9-85
40	8	904	8	33.1	58	17.7	37	5	s-12-85
41	8	904	8	37.2	58	21.2	17	2	s-14-85
42	8	904	8	40.8	58	17.6	100	6	s-18-85
43	8	904	8	40.5	58	17.8	90	11	s-19-85
44	8	904	8	41.4	58	17.5	123	1	s-20-85
45	8	926	8	26.1	58	14.3	38	8	s-21-85
46	8	904	8	30.4	58	15.4	50	2	s-23-85
47	8	904	8	32.2	58	15.8	66	9	s-24-85
48	8	904	8	36.2	58	19.9	34	2	s-28-85
49	7	918	8	55.9	58	30.6	34	2	s-30-85
50	8	918	8	56.3	58	31.1	59	2	s-32-85
51	7	918	8	59.7	58	33.0	25	8	s-33-85
52	7	914	9	5.1	58	36.3	45	2	s-34-85
53	7	914	9	6.8	58	37.8	58	2	s-35-85
54	7	914	9	8.6	58	38.5	60	9	s-36-85
55	7	914	9	9.5	58	38.9	40	9	s-37-85
56	7	901	9	9.9	58	39.6	52	2	s-38-85
57	8	904	8	31.5	58	16.8	0	4	s-43-85
58	7	918	8	69.4	58	30.8	31	16	s-1-86
59	7	921	8	49.7	58	23.2	67	8	s-2-86
60	7	921	8	48.6	58	26.0	21	8	s-3-86
61	7	922	8	50.2	58	23.0	79	12	s-4-86
62	7	922	8	50.6	58	21.9	127	11	s-5-86
63	8	926	8	27.8	58	13.6	28	2	s-7-86
64	7	920	8	43.2	58	23.8	10	8	s-9-86
65	8	904	8	36.0	58	19.5	5	17	s-10-86
66	7	914	9	7.1	58	38.0	14	14	s-11-86
67	7	921	8	47.6	58	27.3	8	17	s-12-86
68	8	904	8	36.4	58	19.2	1	4	s-14-86
69	8	904	8	38.3	58	19.1	7	20	s-16-86
70	8	904	8	48.8	58	22.5	58	15	s-7-87
71	8	904	8	39.9	58	21.2	13	18	s-13-87
72	8	904	8	37.3	58	19.6	8	18	s-15-87
73	7	921	8	52.1	58	24.6	115	12	s-14-88
74	7	921	8	55.4	58	24.9	140	11	s-32-88
75	7	921	8	49.6	58	25.9	12	4	s-34-88
76	7	914	9	8.6	58	38.0	11	18	s-37-88
77	7	914	9	11.9	58	37.0	105	15	s-38-88
78	7	914	9	11.0	58	37.0	58	14	s-39-88
79	8	904	8	37.0	58	21.0	18	8	s-40-88
80	8	926	8	24.0	58	15.0	45	2	s-43-88
81	9	926	8	18.5	58	12.0	40	2	s-44-88
82	9	1001	8	4.0	58	8.0	34	11	s-45-88
83	10	1018	7	49.1	58	1.0	72	14	s-47-88

Stasjon Nr.	Kart Nr.	Kommune Nr.	Grader Ø-v	Min. Ø-v	Grader n-s	Min. n-s	Dyp meter	Bunn Typenr.	Felt Nr.
84	10	1018	7	47.0	58	2.0	120	2	s-48-88
85	10	1002	7	27.9	58	0.9	14	4	s-49-88
86	10	1002	7	21.6	57	59.2	115	9	s-51-88
87	10	1002	7	28.1	57	58.9	110	9	s-52-88
88	10	1029	7	6.7	57	58.8	77	5	s-54-88
89	10	1029	7	3.0	58	2.6	140	1	s-55-88
90	12	1004	6	40.9	58	15.7	75	5	s-58-88
91	7	921	8	50.0	58	23.3	150	11	s-65-88
92	7	922	8	47.5	58	24.0	70	5	s-66-88
93	8	922	8	45.9	58	23.5	110	1	s-67-88
94	8	904	8	46.5	58	20.1	155	11	s-74-88
95	12	1004	6	42.1	58	15.3	30	4	s-91-88
96	8	904	8	36.0	58	19.1	60	0	s-28-83
97	8	926	8	24.0	58	15.0	40	4	s-38-83
98	7	914	8	59.6	58	35.3	37	2	s-58-83
99	8	922	8	45.8	58	24.9	36	5	s-63-83
100	9	1001	8	3.1	58	9.1	45	8	s-8-83
101	8	926	8	23.6	58	15.1	6	0	s-41-83
102	8	920	8	44.3	58	24.0	15	8	s-62-83
103	8	922	8	46.3	58	25.3	29	8	s-64-83
104	7	914	8	57.2	58	35.6	25	2	s-60-83
105	7	921	8	49.5	58	25.7	25	6	s-21-87
106	8	922	8	46.8	58	25.1	35	4	s-65-83
107	7	918	8	53.9	58	29.9	34	2	s-69-83
108	11	1032	7	1.5	58	8.0	6	4	s-1-89
109	8	904	8	35.6	58	19.7	20	8	s-32-83
110	8	904	8	38.0	58	19.0	58	2	s-41-88

3.2. Metoder

Samtlige prøver som inneholdt sediment ble vasket gjennom perforerte stålplatesikter med hulldiameter på henholdsvis 5,0 og 1,0 mm (HOVGAARD 1972). Dersom grovfraksjonen var oversiktlig ble denne som oftest sortert i felt. I de tilfeller finfraksjonen hadde større volum enn 3-4 liter ble det kun fiksert en delprøve. De aller fleste prøvene ble fiksert i etanol, en del i formalin for senere overføring til etanol.

Bare arter som var levende ved innsamlingen er rapportert. Funn av tomme skall, selv om disse i enkelte fall representerte arter som var nye for Norge eller for regionen er ikke tatt med.

Med unntak for gruppene Caudofoveata, Nudibranchia og Cephalopoda, er materialet bestemt til art såfremt dette har vært mulig. Under sorteringen er også krepsdyrgruppene Cumacea, Amphipoda, Isopoda og Tanaidacea plukket ut. Disse er ikke bearbeidet videre og inngår ikke i rapporten.

Når det gjelder Nudibranchia og Cephalopoda er det få representanter fra disse gruppene i materialet. Dette har sammenheng med anvendt prøvetakingsteknikk.

Rapporten består av tre hoveddeler:

I del 1 er artene listet enkeltvis i systematisk orden med funnposisjoner, stasjonsnummer, antall individer, dybde og bunntype samt eventuelle merknader.

Del 2 gir fullstendige artslister for hver stasjon.

Del 3 er et kartbilag med stasjonene plottet inn og med respektive løpenummer.

Med hensyn til nomenklatur følger rapporten HØISETER 1986 fullt ut.

De viktigste arbeidene som har ligget til grunn for artsidentifikasjonene har vært: GRAHAM 1988; LEMCHE 1948; HUBENDICK & WARREN 1976; MUUS 1959; SARS 1876; TEBBLE 1966 og THOMPSON & BROWN 1976. I tillegg er det benyttet en rekke spesialarbeider. For referanser se HØISETER 1986.

4. RESULTATER

4.1. Sammendrag over påviste arter.

(Synopsis of the species encountered).

Tabell 2. Systematisk fortegnelse over arter som er blitt registrert i arbeidet.

Table 2. Systematic inventory of all species recorded in the present report.

CAUDOFOVEATA (ormebløtdyr)

Caudofoveata indet.: Påvist på 12 stasjoner.

POLYPLACOPHORA (skallus, leddsnegl)

Leptochiton	alveolus	(Loven, 1846)
Leptochiton	asellus	(Gmelin, 1791)
Hanleya	hanleyi	(Bean, 1844)
Lepidochitona	cinerea	(Linne, 1767)
Tonicella	marmorea	(Fabricius, 1780)
Tonicella	rubra	(Linne, 1767)
Stenosemus	albus	(Linne, 1767)
Callochiton	septemvalvis	(Montagu, 1803)
Acanthochitona	crinitus	(Pennant, 1777)

GASTROPODA PROSOBRANCHIA (forgjellesnegl)

Anatoma	crispata	(Fleming, 1832)
Emarginula	fissura	(Linne, 1767)
Puncturella	noachina	(Linne, 1771)
Acmaea	testudinalis	(Muller, 1776)
Acmaea	virginea	(Muller, 1776)
Ansates	pellucida	(Linne, 1758)
Iothia	fulva	(Muller, 1776)

Lepeta	caeca	(Muller, 1776)
Gibbula	cineraria	(Linne, 1758)
Gibbula	tumida	(Montagu, 1803)
Jujubinus	clelandi	(W. Wood, 1828)
Lacuna	pallidula	(da Costa, 1778)
Lacuna	parva	(da Costa, 1778)
Lacuna	vincta	(Montagu, 1803)
Littorina	littorea	(Linne, 1758)
Hydrobia	sp	
Hyala	vitrea	(Montagu, 1803)
Alvania	abyssicola	(Forbes, 1850)
Alvania	beanii	(Thorpe, 1844)
Alvania	cimicoides	(Forbes, 1844)
Alvania	jeffreysi	(Waller, 1864)
Alvania	punctura	(Montagu, 1803)
Alvania	subsoluta	(Aradas, 1847)
Obtusella	alderi	(Jeffreys, 1858)
Onoba	aculeus	(Gould, 1841)
Onoba	semicostata	(Montagu, 1803)
Pusillina	inconspicua	(Alder, 1844)
Pusillina	sarsii	(Loven, 1846)
Rissoa	parva	(da Costa, 1779)
Rissoa	porifera	(Loven, 1846)
Rissoa	rufilabrum	Alder, 1844
Rissoa	lilacina	Recluz 1843
Turritella	communis	Risso, 1826
Bittium	reticulatum	(da Costa, 1778)
Aporrhais	pespelecani	(Linne, 1758)
Capulus	ungaricus	(Linne, 1758)

Crepidula	fornicata	(Linne, 1758)
Velutina	velutina	(Muller, 1776)
Lunatia	alderi	(Forbes, 1838)
Lunatia	montagui	(Forbes, 1838)
Lunatia	pallida	(Broderip & G.B.Sowerby I, 1829)
Cerithiopsis	tubercularis	(Montagu, 1803)
Cerithiella	metula	(Loven, 1846)
Epitonium	trevelyanum	(Johnston, 1841)
Eulima	bilineata	Alder, 1848
Haliella	stenostoma	(Jeffreys, 1858)
Melanella	sp	
Vitreolina	philippii	(de Rayneval & Ponzi, 1854)
Trophonopsis	barvicensis	(Johnston, 1825)
Buccinum	undatum	Linne, 1758
Neptunea	despecta	(Linne, 1758)
Hinia	incrassata	(Strøm, 1768)
Hinia	pygmaea	(Lamarck, 1822)
Hinia	reticulata	(Linne, 1758)
Admete	viridula	(Fabricius, 1780)
Mangelia	attenuata	(Montagu, 1803)
Mangelia	brachystoma	(Philippi, 1844)
Mangelia	coarctata	(Forbes, 1840)
Mangelia	nebula	(Montagu, 1803)
Mangelia	sp	
Philbertia	leufroyi	(Michaud, 1828)
Philbertia	linearis	(Montagu, 1803)

GASTROPODA OPISTOBRANCHIA (bakgjellesnegl)

Chrysallida	sarsi	(Nordsieck, 1972)
Chrysallida	obtusa	(Brown, 1827)
Eulimella	gracilis	Jeffreys, 1847
Eulimella	laevis	(Brown, 1827)
Eulimella	scillae	(Scacchi, 1835)
Menestho	divisa	(J, Adams, 1797)
Menestho	sp A	
Menestho	sp B	
Odostomia	conspicua	Alder, 1844
Odostomia	plicata	(Montagu, 1803)
Odostomia	acuta	Jeffreys, 1848
Odostomia	conoidea	(Brocchi, 1814)
Odostomia	plicata	(Montagu, 1803)
Odostomia	turrita	Hanley, 1844
Odostomia	unidentata	(Montagu, 1803)
Odostomia	rissoides	Hanley, 1844
Odostomia	sp	
Turbonilla	rufescens	(Forbes, 1846)
Acteon	tornatilis	(Linne, 1758)
Diaphana	minuta	Brown, 1827
Retusa	truncatula	(Bruguiere, 1792)
Retusa	umbilicata	(Montagu, 1803)
Philine	aperta	(Linne, 1767)
Philine	quadrata	(S. Wood, 1839)
Philine	scabra	(Muller, 1776)
Philine	sp	
Cylichna	cylindracea	(Pennant, 1777)
Aplysia	punctata	Cuvier, 1803
Akera	bullata	Muller, 1776
Limacina	retroversa	(Fleming, 1823)
Clione	limacina	(Phipps, 1874)

GASTROPODA NUDIBRANCHIA (nakengjellesnegl)

Nudibranchia indet.: Påvist på 5 stasjoner.

CEPHALOPODA (blekksprut)

Cephalopoda indet.: Påvist på 1 stasjon.

BIVALVIA (muslinger)

Nucula	nitidosa	Winckworth, 1930
Nucula	nucleus	(Linne, 1758)
Nucula	sulcata	Bronn, 1831
Nucula	tumidula	Malm, 1861
Nuculoma	tenuis	(Montagu, 1808)
Nuculana	minuta	(Muller, 1776)
Nuculana	pernula	(Muller, 1779)
Yoldiella	fraterna	Verrill & Bush, 1898
Yoldiella	lucida	(Loven, 1846)
Yoldiella	tomlini	Winckworth, 1932
Crenella	decussata	(Montagu, 1808)
Musculus	discors	(Linne, 1767)
Musculus	niger	(J.E. Gray, 1824)
Musculus	tumida	(Hanley, 1843)
Modiolula	phaseolina	(Philippi, 1844)
Modiolus	modiolus	(Linne, 1758)
Mytilus	edulis	Linne, 1758
Bathyarca	pectunculoides	(Scacchi, 1834)
Limaria	loscombi	G.B. Sowerby I, 1823
Limatula	gwyni	(Sykes, 1903)
Chlamys	varia	(Linne, 1758)
Palliolum	furtivum	(Loven, 1846)
Palliolum	striatum	(Muller, 1776)

<i>Pseudamussium</i>	<i>septemradiatum</i>	(Muller, 1776)
<i>Similipecten</i>	<i>similis</i>	(Laskey, 1811)
<i>Heteranomia</i>	<i>squamula</i>	(Linne, 1758)
<i>Pododesmus</i>	<i>patelliformis</i>	(Linne, 1761)
<i>Pododesmus</i>	<i>squama</i>	(Gmelin, 1791)
<i>Lucinoma</i>	<i>borealis</i>	(Linne, 1767)
<i>Myrtea</i>	<i>spinifera</i>	(Montagu, 1803)
<i>Thyasira</i>	<i>sp</i>	
<i>Thyasira</i>	<i>flexuosa</i>	(Montagu, 1803)
<i>Thyasira</i>	<i>obsoleta</i>	(Verrill & Bush, 1898)
<i>Thyasira</i>	<i>sarsii</i>	(Philippi, 1845)
<i>Thyasira</i>	<i>equalis</i>	(Verrill & Bush, 1898)
<i>Thyasira</i>	<i>croulinensis</i>	Jeffreys, 1847
<i>Thyasira</i>	<i>eumyaria</i>	(M. Sars, 1870)
<i>Thyasira</i>	<i>ferruginea</i>	(Forbes, 1851)
<i>Thyasira</i>	<i>pygmaea</i>	(Verrill & Bush, 1898)
<i>Kellia</i>	<i>suborbicularis</i>	(Montagu, 1803)
<i>Montacuta</i>	<i>ferruginosa</i>	(Montagu, 1808)
<i>Montacuta</i>	<i>substriata</i>	(Montagu, 1808)
<i>Montacuta</i>	<i>tenella</i>	Loven, 1846
<i>Mysella</i>	<i>bidentata</i>	(Montagu, 1803)
<i>Mysella</i>	<i>tumidula</i>	(Jeffreys, 1866)
<i>Astarte</i>	<i>elliptica</i>	(Brown, 1827)
<i>Astarte</i>	<i>montagui</i>	(Dillwyn, 1817)
<i>Astarte</i>	<i>sulcata</i>	(da Costa, 1778)
<i>Acanthocardia</i>	<i>echinata</i>	(Linne, 1758)
<i>Cerastoderma</i>	<i>edule</i>	(Linne, 1758)

Cerastoderma	minimum	(Philippi, 1836)
Cerastoderma	ovale	(G.B.Sowerby, 11, 1840)
Cerastoderma	scabrum	(Philippi, 1844)
Spisula	elliptica	(Brown, 1827)
Spisula	subtruncata	(da Costa, 1778)
Phaxas	pellucidus	(Pennant, 1777)
Macoma	balthica	(Linne, 1758)
Macoma	calcareo	(Gmelin, 1790)
Moerella	pygmaea	(Loven, 1846)
Abra	alba	(W.Wood, 1802)
Abra	nitida	(Muller, 1789)
Abra	prismatica	(Montagu, 1803)
Scrobicularia	plana	(da Costa, 1778)
Arctica	islandica	(Linne, 1767)
Kelliella	miliaris	(Philippi, 1844)
Circomphalus	casina	Linne, 1758
Clausinella	fasciata	(da Costa, 1778)
Dosinia	linctea	(Pulteney, 1799)
Venerupis	pullastra	(Montagu, 1803)
Chamelea	striatula	(da Costa, 1778)
Timoclea	ovata	(Pennant, 1777)
Mysia	undata	(Pennant, 1777)
Mya	arenaria	Linne, 1758
Mya	sp	
Corbula	gibba	(Olivi, 1792)
Hiatella	arctica	(Linne, 1767)
Hiatella	gallicana	(Lamarck, 1818)
Hiatella	sp	

Panomya	arctica	(Lamarck, 1818)
Saxicavella	jeffreysi	Winckworth, 1930
Thracia	convexa	(W. Wood, 1815)
Thracia	villosiuscula	(Macgillivray, 1827)
Thracia	sp	
Lyonsia	norwegica	(Gmelin, 1791)
Cuspidaria	cuspidata	(Olivi, 1792)
Cuspidaria	obesa	(Loven, 1846)

SCAPHOPODA (sjøtenner)

Antalis	entale	Linne, 1758
Antalis	occidentale	Stimpson, 1851
Entalina	quinguangularis	(Forbes, 1844)
Siphonodentaliu	lofotense	(M. Sars, 1865)
Cadulus	subfusiforme	(M. Sars, 1865)

4.2. Fortegnelse over funnposisjoner for den enkelte art
i systematisk orden.

Venstre kolonne gir et løpenr. for stasjonen i den rekkefølge denne er blitt bearbeidet.

Posisjonene er angitt med østlig lengde først.

Når det kun er påvist ungstadier er dette angitt med "juv" i kolonnen for merknader. Når det har knyttet seg en viss usikkerhet til identifikasjonen er dette angitt med "cf" i kolonnen for merknader.

Systematic list of the particular species and positions where it is found.

Left column contains a serial no. which gives the sequence in which the sample has been worked up.

The positions are given with the degree of E. longitude first.

When only young stages have been encountered this is remarked in the column for notes with "juv". When some uncertainty has been attached to the identification this is remarked with a "cf" in the same column.

Class CAUDOFOVEATA
CAUDOFOVEATA indet

ST.NO.	POSITION	CHART	MUNICIP.	DEPTH	BOTTOM	NOS.	NOTES
90	6°40.9 58°15.7	12	1004	75	5	6	
88	7° 6.7 57°58.8	10	1029	77	5	1	
36	8°12.6 58° 7.9	9	926	49	9	2	
37	8°15.9 58° 8.1	9	926	46	9	2	
38	8°15.7 58° 8.4	9	926	40	2	8	
46	8°30.4 58°15.4	8	904	50	2	3	
47	8°32.2 58°15.8	8	904	66	9	1	
59	8°49.7 58°23.2	7	921	67	8	1	
62	8°50.6 58°21.9	7	922	127	11	2	
63	8°27.8 58°13.6	8	926	28	2	4	
73	8°52.1 58°24.6	7	921	115	12	1	
55	9° 9.5 58°38.9	7	914	40	9	9	

Class POLYPLACOPHORA
 Fam. L E P I D O P L E U R I D A E Pilsbry, 1892
 Gen. Leptochiton J.E. Gray, 1847

L.alveolus (Loven, 1846 ex M.Sars MS)

ST.NO.	POSITION	CHART	MUNICIP.	DEPTH	BOTTOM	NOS.	NOTES
88	7° 6.7 57°58.8	10	1029	77	5	3	
77	9°11.9 58°37.0	7	914	105	15	1	

L.asellus (Gmelin, 1791)

ST.NO.	POSITION	CHART	MUNICIP.	DEPTH	BOTTOM	NOS.	NOTES
95	6°42.1 58°15.3	12	1004	30	4	1	
83	7°49.1 58° 1.0	10	1018	72	14	16	
86	7°21.6 57°59.2	10	1002	115	9	2	
88	7° 6.7 57°58.8	10	1029	77	5	49	
8	8°38.2 58°19.4	8	904	60	9	8	
23	8°47.5 58°26.5	8	922	55	4	28	
37	8°15.9 58° 8.1	9	926	46	9	1	
39	8°19.2 58°11.7	9	926	25	9	7	
40	8°33.1 58°17.7	8	904	37	5	2	
51	8°59.7 58°33.0	7	918	25	8	1	
58	8°69.4 58°30.8	7	918	31	16	382	
61	8°50.2 58°23.0	7	922	79	12	1	
70	8°48.8 58°22.5	8	904	58	15	13	
79	8°37.0 58°21.0	8	904	18	8	2	
80	8°24.0 58°15.0	8	926	45	2	7	
92	8°47.5 58°24.0	7	922	70	5	2	
99	8°45.8 58°24.9	8	922	36	5	3	
105	8°49.5 58°25.7	7	921	25	6	34	
109	8°35.6 58°19.7	8	904	20	8	2	
33	9° 2.2 58°34.6	7	914	40	2	1	
66	9° 7.1 58°38.0	7	914	14	14	598	
76	9° 8.6 58°38.0	7	914	11	18	2	
77	9°11.9 58°37.0	7	914	105	15	8	

Leptochiton sp

ST.NO.	POSITION	CHART	MUNICIP.	DEPTH	BOTTOM	NOS.	NOTES
8	8°38.2 58°19.4	8	904	60	9	2	
58	8°69.4 58°30.8	7	918	31	16	1	

Fam. H A N L E Y I D A E Bergenhayn, 1955
 Gen. Hanleya J.E. Gray, 1857

H.hanleyi (Bean, 1844)

ST.NO.	POSITION	CHART	MUNICIP.	DEPTH	BOTTOM	NOS.	NOTES
88	7° 6.7 57°58.8	10	1029	77	5	5	
23	8°47.5 58°26.5	8	922	55	4	2	
80	8°24.0 58°15.0	8	926	45	2	1	
77	9°11.9 58°37.0	7	914	105	15	2	

Fam. L E P I D O C H I T O N I D A E Iredale, 1914
 Gen. Lepidochitona, J.E. Gray, 1821

L.cinerea (Linne, 1767)

ST.NO.	POSITION	CHART	MUNICIP.	DEPTH	BOTTOM	NOS.	NOTES
68	8°36.4 58°19.2	8	904	1	4	1	
71	8°39.9 58°21.2	8	904	13	18	1	
72	8°37.3 58°19.6	8	904	8	18	14	
76	9° 8.6 58°38.0	7	914	11	18	4	

Gen. Tonicella Carpenter, 1873

T.marmorea (Fabricius, 1780)

ST.NO.	POSITION	CHART	MUNICIP.	DEPTH	BOTTOM	NOS.	NOTES
58	8°69.4 58°30.8	7	918	31	16	2	
66	9° 7.1 58°38.0	7	914	14	14	54	
76	9° 8.6 58°38.0	7	914	11	18	1	

T. rubra (Linne, 1776)

ST.NO.	POSITION	CHART	MUNICIP.	DEPTH	BOTTOM	NOS.	NOTES
74	8°55.4 58°24.9	7	921	140	11	114	
104	8°57.2 58°35.6	7	914	25	2	1	
66	9° 7.1 58°38.0	7	914	14	14	23	

Fam. I S C H N O C H I T O N I D A E Dall, 1889
 Gen. Stenosemus Middendorf, 1848

S. albus (Linne, 1767)

ST. NO.	POSITION	CHART	MUNICIP.	DEPTH	BOTTOM	NOS.	NOTES
83	7° 49.1 58° 1.0	10	1018	72	14	1	
88	7° 6.7 57° 58.8	10	1029	77	5	2	
58	8° 69.4 58° 30.8	7	918	31	16	40	
62	8° 50.6 58° 21.9	7	922	127	11	1	
105	8° 49.5 58° 25.7	7	921	25	6	47	
106	8° 46.8 58° 25.1	8	922	35	4	1	
66	9° 7.1 58° 38.0	7	914	14	14	16	

Fam. C A L L O C H I T O N I D A E Plate, 1899
 Gen. Callochiton J.E. Gray, 1847

C. septemvalvis (Montagu, 1803)

ST. NO.	POSITION	CHART	MUNICIP.	DEPTH	BOTTOM	NOS.	NOTES
66	9° 7.1 58° 38.0	7	914	14	14	2	

Fam. A C A N T H O C I T O N I D A E Hedley, 1916
 Gen. Acanthochitona J.E. Gray, 1821

A. crinitus (Pennant, 1777)

ST. NO.	POSITION	CHART	MUNICIP.	DEPTH	BOTTOM	NOS.	NOTES
66	9° 7.1 58° 38.0	7	914	14	14	1	

Class GASTROPODA
 PROSOBRANCHIA
 Fam. S C I S S U R E L L I D A E J.E Gray, 1847
 Gen. Anatoma Woodward, 1859

A.crispata (Fleming, 1832)

ST.NO.	POSITION	CHART	MUNICIP.	DEPTH	BOTTOM	NOS.	NOTES
88	7° 6.7 57°58.8	10	1029	77	5	2	
70	8°48.8 58°22.5	8	904	58	15	1	

Fam. F I S S U R E L L I D A E Fleming, 1822
 Gen. Emarginula Lamarck, 1801

E.fissura (Linne, 1767)

ST.NO.	POSITION	CHART	MUNICIP.	DEPTH	BOTTOM	NOS.	NOTES
58	8°69.4 58°30.8	7	918	31	16	4	
66	9° 7.1 58°38.0	7	914	14	14	6	

Gen. Puncturella Lowe, 1827

P.noachina (Linne, 1771)

ST.NO.	POSITION	CHART	MUNICIP.	DEPTH	BOTTOM	NOS.	NOTES
88	7° 6.7 57°58.8	10	1029	77	5	5	
58	8°69.4 58°30.8	7	918	31	16	1	
70	8°48.8 58°22.5	8	904	58	15	1	
92	8°47.5 58°24.0	7	922	70	5	1	
66	9° 7.1 58°38.0	7	914	14	14	1	
77	9°11.9 58°37.0	7	914	105	15	2	

Fam. A C M A E I D A E Forbes, 1850
 Gen. Acmaea Eschscholz, 1833 ex Rathke MS

A.testudinalis (Muller, 1776)

ST.NO.	POSITION	CHART	MUNICIP.	DEPTH	BOTTOM	NOS.	NOTES
71	8°39.9 58°21.2	8	904	13	18	3	
72	8°37.3 58°19.6	8	904	8	18	60	
105	8°49.5 58°25.7	7	921	25	6	2	

A. virginea (Muller, 1776)

ST. NO.	POSITION	CHART	MUNICIP.	DEPTH	BOTTOM	NOS.	NOTES
37	8°15.9 58° 8.1	9	926	46	9	1	
51	8°59.7 58°33.0	7	918	25	8	1	
58	8°69.4 58°30.8	7	918	31	16	5	
105	8°49.5 58°25.7	7	921	25	6	11	
66	9° 7.1 58°38.0	7	914	14	14	127	

Fam. P A T E L L I D A E Rafinesque, 1815

Gen. Ansates G.B. Sowerby 11, 1840A. pellucida (Linne, 1758)

ST. NO.	POSITION	CHART	MUNICIP.	DEPTH	BOTTOM	NOS.	NOTES
40	8°33.1 58°17.7	8	904	37	5	1	

Fam. L E P E T I D A E J.A. Gray, 1850

Gen. Iothia J.E. Gray, 1850I. fulva (Muller, 1776)

ST. NO.	POSITION	CHART	MUNICIP.	DEPTH	BOTTOM	NOS.	NOTES
92	8°47.5 58°24.0	7	922	70	5	2	
94	8°46.5 58°20.1	8	904	155	11	1	
77	9°11.9 58°37.0	7	914	105	15	1	

Gen. Lepeta J.E. Gray, 1847L. caeca (Muller, 1776)

ST. NO.	POSITION	CHART	MUNICIP.	DEPTH	BOTTOM	NOS.	NOTES
83	7°49.1 58° 1.0	10	1018	72	14	1	

Fam. T R O C H I D A E Rafinesque, 1815

Gen. Gibbula Risso, 1826G. cineraria (Linne, 1758)

ST. NO.	POSITION	CHART	MUNICIP.	DEPTH	BOTTOM	NOS.	NOTES
95	6°42.1 58°15.3	12	1004	30	4	1	
1	8°35.9 58°19.5	8	904	40	4	1	
38	8°15.7 58° 8.4	9	926	40	2	2	
47	8°32.2 58°15.8	8	904	66	9	1	
51	8°59.7 58°33.0	7	918	25	8	2	
71	8°39.9 58°21.2	8	904	13	18	25	

ST.NO.	POSITION	CHART	MUNICIP.	DEPTH	BOTTOM	NOS.	NOTES
72	8°37.3 58°19.6	8	904	8	18	17	
75	8°49.6 58°25.9	7	921	12	4	1	
82	8° 4.0 58° 8.0	9	1001	34	11	8	
110	8°38.0 58°19.0	8	904	58	2	1	
66	9° 7.1 58°38.0	7	914	14	14	6	

G.tumida (Montagu,1803)

ST.NO.	POSITION	CHART	MUNICIP.	DEPTH	BOTTOM	NOS.	NOTES
83	7°49.1 58° 1.0	10	1018	72	14	3	
37	8°15.9 58° 8.1	9	926	46	9	1	
47	8°32.2 58°15.8	8	904	66	9	2	
51	8°59.7 58°33.0	7	918	25	8	1	
58	8°69.4 58°30.8	7	918	31	16	11	
110	8°38.0 58°19.0	8	904	58	2	2	
66	9° 7.1 58°38.0	7	914	14	14	29	
76	9° 8.6 58°38.0	7	914	11	18	2	

Gen. Jujubinus Monterosato,1884

J.clelandi (W.Wood,1828)

ST.NO.	POSITION	CHART	MUNICIP.	DEPTH	BOTTOM	NOS.	NOTES
95	6°42.1 58°15.3	12	1004	30	4	1	
83	7°49.1 58° 1.0	10	1018	72	14	1	
88	7° 6.7 57°58.8	10	1029	77	5	1	
89	7° 3.0 58° 2.6	10	1029	140	1	1	
23	8°47.5 58°26.5	8	922	55	4	3	

Fam. L A C U N I D A E Gill,1871

Gen. Lacuna Turton,1827

L.pallidula (da Costa,1778)

ST.NO.	POSITION	CHART	MUNICIP.	DEPTH	BOTTOM	NOS.	NOTES
75	8°49.6 58°25.9	7	921	12	4	4	

L.parva (da Costa,1778)

ST.NO.	POSITION	CHART	MUNICIP.	DEPTH	BOTTOM	NOS.	NOTES
72	8°37.3 58°19.6	8	904	8	18	1	
76	9° 8.6 58°38.0	7	914	11	18	2	

L.vincta (Montagu,1803)

ST.NO.	POSITION	CHART	MUNICIP.	DEPTH	BOTTOM	NOS.	NOTES
85	7°27.9 58° 0.9	10	1002	14	4	26	
71	8°39.9 58°21.2	8	904	13	18	41	
72	8°37.3 58°19.6	8	904	8	18	124	
75	8°49.6 58°25.9	7	921	12	4	38	
82	8° 4.0 58° 8.0	9	1001	34	11	2	
76	9° 8.6 58°38.0	7	914	11	18	7	

Fam. L I T T O R I N I D A E J.E. Gray,1840
 Gen. Littorina Ferussac,1822

L.littorea (Linne,1758)

ST.NO.	POSITION	CHART	MUNICIP.	DEPTH	BOTTOM	NOS.	NOTES
71	8°39.9 58°21.2	8	904	13	18	5	
72	8°37.3 58°19.6	8	904	8	18	3	

Fam. H Y D R O B I I D A E Troschel,1857
 Gen. Hydrobia Hartmann,1821

Hydrobia sp

ST.NO.	POSITION	CHART	MUNICIP.	DEPTH	BOTTOM	NOS.	NOTES
79	8°37.0 58°21.0	8	904	18	8	1	
97	8°24.0 58°15.0	8	926	40	4	1	

Fam. I R A V A D I I D A E Thiele,1928
 Gen. Hyala H. & A. Adams,1852

H.vitrea (Montagu,1803)

ST.NO.	POSITION	CHART	MUNICIP.	DEPTH	BOTTOM	NOS.	NOTES
5	8° 2.8 58° 8.1	9	1001	51	8	1	
6	8° 3.9 58° 7.6	6	1001	77	8	1	
26	8°36.5 58°20.2	8	904	35	8	1	
28	8°38.1 58°19.5	8	904	50	2	31	
37	8°15.9 58° 8.1	9	926	46	9	2	
38	8°15.7 58° 8.4	9	926	40	2	2	
49	8°55.9 58°30.6	7	918	34	2	10	
50	8°56.3 58°31.1	8	918	59	2	1	
51	8°59.7 58°33.0	7	918	25	8	3	
60	8°48.6 58°26.0	7	921	21	8	6	
63	8°27.8 58°13.6	8	926	28	2	1	
81	8°18.5 58°12.0	9	926	40	2	7	
110	8°38.0 58°19.0	8	904	58	2	1	

Fam. R I S S O I D A E J.E.Gray,1847
Gen. Alvania Risso,1826

A.abyscicola (Forbes,1850)

ST.NO.	POSITION	CHART	MUNICIP.	DEPTH	BOTTOM	NOS.	NOTES
35	6°48.2 58°15.1	12	1037	100	14	1	
87	7°28.1 57°58.9	10	1002	110	9	1	
74	8°55.4 58°24.9	7	921	140	11	3	
91	8°50.0 58°23.3	7	921	150	11	1	

A.beanii (thorpe,1844 ex Hanley MS

ST.NO.	POSITION	CHART	MUNICIP.	DEPTH	BOTTOM	NOS.	NOTES
66	9° 7.1 58°38.0	7	914	14	14	20	

A.cimicoides (Forbes,1844)

ST.NO.	POSITION	CHART	MUNICIP.	DEPTH	BOTTOM	NOS.	NOTES
61	8°50.2 58°23.0	7	922	79	12	2	

A.punctura (Montagu,1803)

ST.NO.	POSITION	CHART	MUNICIP.	DEPTH	BOTTOM	NOS.	NOTES
66	9° 7.1 58°38.0	7	914	14	14	4	

A.subsoluta (Aradas,1847)

ST.NO.	POSITION	CHART	MUNICIP.	DEPTH	BOTTOM	NOS.	NOTES
35	6°48.2 58°15.1	12	1037	100	14	6	
94	8°46.5 58°20.1	8	904	155	11	2	

Gen. Obtusella Crossmann,1921

O.alderi (Jeffreys,1858)

ST.NO.	POSITION	CHART	MUNICIP.	DEPTH	BOTTOM	NOS.	NOTES
85	7°27.9 58° 0.9	10	1002	14	4	1	
75	8°49.6 58°25.9	7	921	12	4	493	

Gen. Onoba H. & A. Adams, 1854

O. aculeus (Gould, 1841)

ST. NO.	POSITION	CHART	MUNICIP.	DEPTH	BOTTOM	NOS.	NOTES
76	9° 8.6 58°38.0	7	914	11	18	1	

O. semicostata (Montagu, 1803)

ST. NO.	POSITION	CHART	MUNICIP.	DEPTH	BOTTOM	NOS.	NOTES
27	8°36.0 58°19.0	8	904	57	2	1	
75	8°49.6 58°25.9	7	921	12	4	1	
66	9° 7.1 58°38.0	7	914	14	14	4	

Gen. Pusillina Monterosato, 1884

P. inconspicua (Alder, 1844)

ST. NO.	POSITION	CHART	MUNICIP.	DEPTH	BOTTOM	NOS.	NOTES
95	6°42.1 58°15.3	12	1004	30	4	1	
38	8°15.7 58° 8.4	9	926	40	2	1	
80	8°24.0 58°15.0	8	926	45	2	1	
82	8° 4.0 58° 8.0	9	1001	34	11	3	
66	9° 7.1 58°38.0	7	914	14	14	6	
76	9° 8.6 58°38.0	7	914	11	18	2	

P. sarsii (Loven, 1846)

ST. NO.	POSITION	CHART	MUNICIP.	DEPTH	BOTTOM	NOS.	NOTES
75	8°49.6 58°25.9	7	921	12	4	1	
82	8° 4.0 58° 8.0	9	1001	34	11	1	
66	9° 7.1 58°38.0	7	914	14	14	4	

Gen. Rissoa Desmarest, 1814

R. parva (da Costa, 1779)

ST. NO.	POSITION	CHART	MUNICIP.	DEPTH	BOTTOM	NOS.	NOTES
71	8°39.9 58°21.2	8	904	13	18	9	
72	8°37.3 58°19.6	8	904	8	18	119	
75	8°49.6 58°25.9	7	921	12	4	122	
93	8°45.9 58°23.5	8	922	110	1	5	
66	9° 7.1 58°38.0	7	914	14	14	1	
76	9° 8.6 58°38.0	7	914	11	18	2	

R.porifera Loven, 1846

ST.NO.	POSITION	CHART	MUNICIP.	DEPTH	BOTTOM	NOS.	NOTES
71	8°39.9 58°21.2	8	904	13	18	14	
72	8°37.3 58°19.6	8	904	8	18	5	

R.rufilabrum Alder, 1844

ST.NO.	POSITION	CHART	MUNICIP.	DEPTH	BOTTOM	NOS.	NOTES
71	8°39.9 58°21.2	8	904	13	18	7	
102	8°44.3 58°24.0	8	920	15	8	1	

R.Lilacina Recluz, 1843

ST.NO.	POSITION	CHART	MUNICIP.	DEPTH	BOTTOM	NOS.	NOTES
51	8°59.7 58°33.0	7	918	25	8	1	

Rissoa sp

ST.NO.	POSITION	CHART	MUNICIP.	DEPTH	BOTTOM	NOS.	NOTES
93	8°45.9 58°23.5	8	922	110	1	1	

Fam. T U R R I T E L L I D A E Woodward, 1851
 Gen. Turritella Lamarck, 1799

T.communis Risso, 1826

ST.NO.	POSITION	CHART	MUNICIP.	DEPTH	BOTTOM	NOS.	NOTES
95	6°42.1 58°15.3	12	1004	30	4	49	juv.
83	7°49.1 58° 1.0	10	1018	72	14	1	
5	8° 2.8 58° 8.1	9	1001	51	8	1	
7	8°37.1 58°21.1	8	904	20	8	1	
10	8°36.2 58°20.3	8	904	15	8	8	
23	8°47.5 58°26.5	8	922	55	4	1	
37	8°15.9 58° 8.1	9	926	46	9	3	
38	8°15.7 58° 8.4	9	926	40	2	13	
39	8°19.2 58°11.7	9	926	25	9	2	
40	8°33.1 58°17.7	8	904	37	5	11	
41	8°37.2 58°21.2	8	904	17	2	11	
45	8°26.1 58°14.3	8	926	38	8	6	

ST.NO.	POSITION	CHART	MUNICIP.	DEPTH	BOTTOM	NOS.	NOTES
49	8°55.9 58°30.6	7	918	34	2	1	
51	8°59.7 58°33.0	7	918	25	8	2	
73	8°52.1 58°24.6	7	921	115	12	1	
74	8°55.4 58°24.9	7	921	140	11	2	juv.
79	8°37.0 58°21.0	8	904	18	8	1	
80	8°24.0 58°15.0	8	926	45	2	11	
82	8° 4.0 58° 8.0	9	1001	34	11	1	
91	8°50.0 58°23.3	7	921	150	11	9	
92	8°47.5 58°24.0	7	922	70	5	2	
110	8°38.0 58°19.0	8	904	58	2	28	juv.
54	9° 8.6 58°38.5	7	914	60	9	6	
55	9° 9.5 58°38.9	7	914	40	9	6	
78	9°11.0 58°37.0	7	914	58	14	1	

Fam. C E R T H I I D A E Fleming, 1822
 Gen. Bittium J.E.Gray, 1847 ex Leach MS

B.reticulatum (da Costa, 1778)

ST.NO.	POSITION	CHART	MUNICIP.	DEPTH	BOTTOM	NOS.	NOTES
72	8°37.3 58°19.6	8	904	8	18	2	
75	8°49.6 58°25.9	7	921	12	4	1	
66	9° 7.1 58°38.0	7	914	14	14	1	

Fam. A P O R R H A I D A E J.E.Gray, 1850
 Gen. Aporrhais da Costa, 1778

A.pespelecani (Linne, 1758)

ST.NO.	POSITION	CHART	MUNICIP.	DEPTH	BOTTOM	NOS.	NOTES
85	7°27.9 58° 0.9	10	1002	14	4	1	
2	8°44.3 58°24.0	8	920	13	8	6	
5	8° 2.8 58° 8.1	9	1001	51	8	2	
9	8°37.4 58°21.6	8	904	13	8	4	
10	8°36.2 58°20.3	8	904	15	8	1	
40	8°33.1 58°17.7	8	904	37	5	1	
41	8°37.2 58°21.2	8	904	17	2	6	
51	8°59.7 58°33.0	7	918	25	8	1	
79	8°37.0 58°21.0	8	904	18	8	20	
93	8°45.9 58°23.5	8	922	110	1	1	
104	8°57.2 58°35.6	7	914	25	2	1	juv.
66	9° 7.1 58°38.0	7	914	14	14	2	

Fam. C A P U L I D A E Fleming, 1822

Gen. Capulus Montfort, 1810

C. ungaricus (Linne, 1758)

ST.NO.	POSITION	CHART	MUNICIP.	DEPTH	BOTTOM	NOS.	NOTES
8	8°38.2 58°19.4	8	904	60	9	1	
66	9° 7.1 58°38.0	7	914	14	14	1	

Fam. C A L Y P T R A E I D A E Blainville, 1824

Gen. Crepidula Lamarck, 1799

C. fornicata (Linne, 1758)

ST.NO.	POSITION	CHART	MUNICIP.	DEPTH	BOTTOM	NOS.	NOTES
76	9° 8.6 58°38.0	7	914	11	18	1	

Fam. L A M E L L A R I I D A E Orbigny, 1841

Gen. Velutina Fleming, 1821

V. velutina (Muller, 1776)

ST.NO.	POSITION	CHART	MUNICIP.	DEPTH	BOTTOM	NOS.	NOTES
61	8°50.2 58°23.0	7	922	79	12	1	
66	9° 7.1 58°38.0	7	914	14	14	1	

Fam. N A T I C D A E J.E.Gray, 1840
 Gen. Lunatia J.E.Gray, 1847

L.alderi (Forbes, 1838)

ST.NO.	POSITION	CHART	MUNICIP.	DEPTH	BOTTOM	NOS.	NOTES
38	8°15.7 58° 8.4	9	926	40	2	6	
41	8°37.2 58°21.2	8	904	17	2	1	
44	8°41.4 58°17.5	8	904	123	1	3	
46	8°30.4 58°15.4	8	904	50	2	5	
50	8°56.3 58°31.1	8	918	59	2	1	
51	8°59.7 58°33.0	7	918	25	8	5	
63	8°27.8 58°13.6	8	926	28	2	2	
75	8°49.6 58°25.9	7	921	12	4	5	
79	8°37.0 58°21.0	8	904	18	8	2	
80	8°24.0 58°15.0	8	926	45	2	4	
81	8°18.5 58°12.0	9	926	40	2	1	
82	8° 4.0 58° 8.0	9	1001	34	11	2	
92	8°47.5 58°24.0	7	922	70	5	2	
97	8°24.0 58°15.0	8	926	40	4	2	
98	8°59.6 58°35.3	7	914	37	2	4	
102	8°44.3 58°24.0	8	920	15	8	1	
107	8°53.9 58°29.9	7	918	34	2	2	
110	8°38.0 58°19.0	8	904	58	2	30	
33	9° 2.2 58°34.6	7	914	40	2	1	
55	9° 9.5 58°38.9	7	914	40	9	2	
66	9° 7.1 58°38.0	7	914	14	14	4	
76	9° 8.6 58°38.0	7	914	11	18	1	
95	6°42.1 58°15.3	12	1004	30	4	5	juv.
4	8° 3.6 58°11.8	9	1001	33	8	3	
5	8° 2.8 58° 8.1	9	1001	51	8	1	
8	8°38.2 58°19.4	8	904	60	9	2	
10	8°36.2 58°20.3	8	904	15	8	1	
13	8°23.5 58°14.5	8	926	75	9	1	
14	8°23.7 58°14.4	8	926	75	8	1	
23	8°47.5 58°26.5	8	922	55	4	4	
24	8°48.6 58°27.9	7	903	26	2	5	

L.montagui (Forbes, 1838)

ST.NO.	POSITION	CHART	MUNICIP.	DEPTH	BOTTOM	NOS.	NOTES
83	7°49.1 58° 1.0	10	1018	72	14	7	
87	7°28.1 57°58.9	10	1002	110	9	2	
88	7° 6.7 57°58.8	10	1029	77	5	2	
4	8° 3.6 58°11.8	9	1001	33	8	1	
5	8° 2.8 58° 8.1	9	1001	51	8	2	
6	8° 3.9 58° 7.6	6	1001	77	8	1	
8	8°38.2 58°19.4	8	904	60	9	2	
13	8°23.5 58°14.5	8	926	75	9	1	
14	8°23.7 58°14.4	8	926	75	8	1	
15	8°22.3 58°13.9	8	926	75	8	1	
22	8°46.3 58°23.9	8	922	110	1	8	
24	8°48.6 58°27.9	7	903	26	2	1	

ST.NO.	POSITION	CHART	MUNICIP.	DEPTH	BOTTOM	NOS.	NOTES
36	8°12.6 58° 7.9	9	926	49	9	2	
37	8°15.9 58° 8.1	9	926	46	9	1	
42	8°40.8 58°17.6	8	904	100	6	2	
43	8°40.5 58°17.8	8	904	90	11	5	
50	8°56.3 58°31.1	8	918	59	2	1	
58	8°69.4 58°30.8	7	918	31	16	4	
59	8°49.7 58°23.2	7	921	67	8	1	
61	8°50.2 58°23.0	7	922	79	12	1	
62	8°50.6 58°21.9	7	922	127	11	1	
63	8°27.8 58°13.6	8	926	28	2	1	
73	8°52.1 58°24.6	7	921	115	12	2	
74	8°55.4 58°24.9	7	921	140	11	3	
91	8°50.0 58°23.3	7	921	150	11	2	
92	8°47.5 58°24.0	7	922	70	5	7	
93	8°45.9 58°23.5	8	922	110	1	3	
94	8°46.5 58°20.1	8	904	155	11	3	
98	8°59.6 58°35.3	7	914	37	2	1	
110	8°38.0 58°19.0	8	904	58	2	1	
19	9° 0.1 58°34.5	7	918	57	9	1	

L.pallida (Broderip & G.B.Sowerby 1,1829)

ST.NO.	POSITION	CHART	MUNICIP.	DEPTH	BOTTOM	NOS.	NOTES
92	8°47.5 58°24.0	7	922	70	5	1	cf.

Fam. C E R I T H I O P S I D A E H. & A. Adams, 1853
 Gen. Cerithiopsis Forbes & Hanley, 1851

C.tubercularis (Montagu, 1803)

ST.NO.	POSITION	CHART	MUNICIP.	DEPTH	BOTTOM	NOS.	NOTES
66	9° 7.1 58°38.0	7	914	14	14	2	

Fam. C E R I T H I E L L I D A E Golikov & Starobogatov, 1975
 Gen. Cerithiella Verrill, 1882

C.metula (Loven, 1846)

ST.NO.	POSITION	CHART	MUNICIP.	DEPTH	BOTTOM	NOS.	NOTES
88	7° 6.7 57°58.8	10	1029	77	5	1	
61	8°50.2 58°23.0	7	922	79	12	2	

Fam. E P I T O N I I D A E Berry, 1910
 Gen. Epitonium Roeding, 1798

E. trevelyanum (Johnston, 1841 ex Leach MS)

ST.NO.	POSITION	CHART	MUNICIP.	DEPTH	BOTTOM	NOS.	NOTES
36	8°12.6 58° 7.9	9	926	49	9	1	
40	8°33.1 58°17.7	8	904	37	5	1	

Fam. E U L I M I D A E H. & A. Adams, 1853
 Gen. Eulima Risso, 1826

E. bilineata Alder, 1848

ST.NO.	POSITION	CHART	MUNICIP.	DEPTH	BOTTOM	NOS.	NOTES
61	8°50.2 58°23.0	7	922	79	12	2	

Gen. Haliella Monterosato, 1878

H. stenostoma (Jeffreys, 1858)

ST.NO.	POSITION	CHART	MUNICIP.	DEPTH	BOTTOM	NOS.	NOTES
43	8°40.5 58°17.8	8	904	90	11	1	
94	8°46.5 58°20.1	8	904	155	11	2	

Gen. Melanella Bowdich, 1822

Melanella sp

ST.NO.	POSITION	CHART	MUNICIP.	DEPTH	BOTTOM	NOS.	NOTES
8	8°38.2 58°19.4	8	904	60	9	2	
23	8°47.5 58°26.5	8	922	55	4	1	
74	8°55.4 58°24.9	7	921	140	11	1	
91	8°50.0 58°23.3	7	921	150	11	1	
92	8°47.5 58°24.0	7	922	70	5	2	

Gen. Vitreolina Monterosato, 1884

V.philippii (Rayneval & Ponzi, 1854)

ST.NO.	POSITION	CHART	MUNICIP.	DEPTH	BOTTOM	NOS.	NOTES
88	7° 6.7 57°58.8	10	1029	77	5	1	
5	8° 2.8 58° 8.1	9	1001	51	8	1	
8	8°38.2 58°19.4	8	904	60	9	1	
10	8°36.2 58°20.3	8	904	15	8	1	
22	8°46.3 58°23.9	8	922	110	1	1	
38	8°15.7 58° 8.4	9	926	40	2	1	
49	8°55.9 58°30.6	7	918	34	2	1	
51	8°59.7 58°33.0	7	918	25	8	1	
58	8°69.4 58°30.8	7	918	31	16	1	
82	8° 4.0 58° 8.0	9	1001	34	11	3	
92	8°47.5 58°24.0	7	922	70	5	2	
102	8°44.3 58°24.0	8	920	15	8	1	
106	8°46.8 58°25.1	8	922	35	4	1	
66	9° 7.1 58°38.0	7	914	14	14	1	
76	9° 8.6 58°38.0	7	914	11	18	1	

Fam. M U R I C I D A E Rafinesque, 1815

Gen. Trophonopsis Bucquoy, Dautzenberg & Dollfus, 1882

T.barvicensis (Johnston, 1825)

ST.NO.	POSITION	CHART	MUNICIP.	DEPTH	BOTTOM	NOS.	NOTES
88	7° 6.7 57°58.8	10	1029	77	5	3	
61	8°50.2 58°23.0	7	922	79	12	3	
70	8°48.8 58°22.5	8	904	58	15	1	
74	8°55.4 58°24.9	7	921	140	11	1	

Fam. B U C C I N I D A E Rafinesque, 1815

Gen. Buccinum Linne, 1758

B.undatum Linne, 1758

ST.NO.	POSITION	CHART	MUNICIP.	DEPTH	BOTTOM	NOS.	NOTES
2	8°44.3 58°24.0	8	920	13	8	1	
41	8°37.2 58°21.2	8	904	17	2	1	
58	8°69.4 58°30.8	7	918	31	16	4	
70	8°48.8 58°22.5	8	904	58	15	2	
71	8°39.9 58°21.2	8	904	13	18	4	
72	8°37.3 58°19.6	8	904	8	18	7	
75	8°49.6 58°25.9	7	921	12	4	1	
105	8°49.5 58°25.7	7	921	25	6	2	
33	9° 2.2 58°34.6	7	914	40	2	2	
66	9° 7.1 58°38.0	7	914	14	14	2	

Gen. Neptunea Roeding, 1758

N.despecta (Linne, 1758)

ST.NO.	POSITION	CHART	MUNICIP.	DEPTH	BOTTOM	NOS.	NOTES
42	8°40.8 58°17.6	8	904	100	6	1	
61	8°50.2 58°23.0	7	922	79	12	1	

Fam. N A S S A R I I D A E Iredale, 1916

Gen. Hinia J.E.Gray, 1847 ex Leach MS

H.incrassata (Stroem, 1768)

ST.NO.	POSITION	CHART	MUNICIP.	DEPTH	BOTTOM	NOS.	NOTES
1	8°35.9 58°19.5	8	904	40	4	9	
37	8°15.9 58° 8.1	9	926	46	9	2	
80	8°24.0 58°15.0	8	926	45	2	3	
93	8°45.9 58°23.5	8	922	110	1	1	
99	8°45.8 58°24.9	8	922	36	5	1	cf./juv.
66	9° 7.1 58°38.0	7	914	14	14	1	

H.pygmaea (Lamarck, 1822)

ST.NO.	POSITION	CHART	MUNICIP.	DEPTH	BOTTOM	NOS.	NOTES
5	8° 2.8 58° 8.1	9	1001	51	8	6	
23	8°47.5 58°26.5	8	922	55	4	2	cf.
38	8°15.7 58° 8.4	9	926	40	2	5	
45	8°26.1 58°14.3	8	926	38	8	1	
46	8°30.4 58°15.4	8	904	50	2	2	
50	8°56.3 58°31.1	8	918	59	2	1	cf.
63	8°27.8 58°13.6	8	926	28	2	1	
79	8°37.0 58°21.0	8	904	18	8	45	
82	8° 4.0 58° 8.0	9	1001	34	11	11	
94	8°46.5 58°20.1	8	904	155	11	1	
110	8°38.0 58°19.0	8	904	58	2	43	
55	9° 9.5 58°38.9	7	914	40	9	1	

H.reticulata (Linne, 1758)

ST.NO.	POSITION	CHART	MUNICIP.	DEPTH	BOTTOM	NOS.	NOTES
71	8°39.9 58°21.2	8	904	13	18	7	
102	8°44.3 58°24.0	8	920	15	8	2	
76	9° 8.6 58°38.0	7	914	11	18	1	

Fam. C A N C E L L A R I I D A E J.E.Gray,1853
 Gen. Admete Kroeyer,1842

A.viridula (Fabricius,1780)

ST.NO.	POSITION	CHART	MUNICIP.	DEPTH	BOTTOM	NOS.	NOTES
74	8°55.4 58°24.9	7	921	140	11	1	

Fam. T U R R I D A E H.& A. Adams,1853
 Gen. Mangelia Risso,1826

M.attenuata (Montagu,1803)

ST.NO.	POSITION	CHART	MUNICIP.	DEPTH	BOTTOM	NOS.	NOTES
38	8°15.7 58° 8.4	9	926	40	2	1	

M.brachystoma (Philippi,1844)

ST:NO.	POSITION	CHART	MUNICIP.	DEPTH	BOTTOM	NOS.	NOTES
5	8° 2.8 58° 8.1	9	1001	51	8	8	
10	8°36.2 58°20.3	8	904	15	8	1	
82	8° 4.0 58° 8.0	9	1001	34	11	1	
110	8°38.0 58°19.0	8	904	58	2	2	

M.coarctata (Forbes,1840)

ST.NO.	POSITION	CHART	MUNICIP.	DEPTH	BOTTOM	NOS.	NOTES
5	8° 2.8 58° 8.1	9	1001	51	8	3	
23	8°47.5 58°26.5	8	922	55	4	1	
99	8°45.8 58°24.9	8	922	36	5	1	

M.nebula (Montagu,1803)

ST.NO.	POSITION	CHART	MUNICIP.	DEPTH	BOTTOM	NOS.	NOTES
105	8°49.5 58°25.7	7	921	25	6	1	cf.

Mangelia sp

ST.NO.	POSITION	CHART	MUNICIP.	DEPTH	BOTTOM	NOS.	NOTES
75	8°49.6 58°25.9	7	921	12	4	3	

Gen. Philbertia Monterosato, 1884

P.leufroyi (Michaud, 1828)

ST.NO.	POSITION	CHART	MUNICIP.	DEPTH	BOTTOM	NOS.	NOTES
58	8°69.4 58°30.8	7	918	31	16	2	

P.linearis (Montagu, 1803)

ST.NO.	POSITION	CHART	MUNICIP.	DEPTH	BOTTOM	NOS.	NOTES
83	7°49.1 58° 1.0	10	1018	72	14	3	
88	7° 6.7 57°58.8	10	1029	77	5	4	
1	8°35.9 58°19.5	8	904	40	4	1	
16	8°23.2 58°14.8	8	926	9	9	1	
23	8°47.5 58°26.5	8	922	55	4	2	
36	8°12.6 58° 7.9	9	926	49	9	1	
61	8°50.2 58°23.0	7	922	79	12	2	
70	8°48.8 58°22.5	8	904	58	15	1	
80	8°24.0 58°15.0	8	926	45	2	1	
92	8°47.5 58°24.0	7	922	70	5	1	
66	9° 7.1 58°38.0	7	914	14	14	8	
78	9°11.0 58°37.0	7	914	58	14	1	

S.cl. OPISTHOBRANCHIA
 Fam. P Y R A M I D E L L I D A E J.E.Gray,1840
 Gen. Chrysallida Carpenter,1856

C.obtusa (Brown,1827)

ST.NO.	POSITION	CHART	MUNICIP.	DEPTH	BOTTOM	NOS.	NOTES
66	9° 7.1 58°38.0	7	914	14	14	2	

Chrysallida sarsi (Nordsieck,1972)

ST.NO.	POSITION	CHART	MUNICIP.	DEPTH	BOTTOM	NOS.	NOTES
76	9° 8.6 58°38.0	7	914	11	18	1	cf.

Gen. Eulimella Jeffreys,1847

E.gracilis Jeffreys,1847

ST.NO.	POSITION	CHART	MUNICIP.	DEPTH	BOTTOM	NOS.	NOTES
61	8°50.2 58°23.0	7	922	79	12	1	

E.laevis (Brown,1827)

ST.NO.	POSITION	CHART	MUNICIP.	DEPTH	BOTTOM	NOS.	NOTES
95	6°42.1 58°15.3	12	1004	30	4	3	
84	7°47.0 58° 2.0	10	1018	120	2	1	
62	8°50.6 58°21.9	7	922	127	11	1	
74	8°55.4 58°24.9	7	921	140	11	2	
75	8°49.6 58°25.9	7	921	12	4	1	
73	8°52.1 58°24.6	7	921	115	12	1	
94	8°46.5 58°20.1	8	904	155	11	7	cf.
110	8°38.0 58°19.0	8	904	58	2	1	
91	8°50.0 58°23.3	7	921	150	11	2	

E.scillae (Scacchi,1835)

ST.NO.	POSITION	CHART	MUNICIP.	DEPTH	BOTTOM	NOS.	NOTES
87	7°28.1 57°58.9	10	1002	110	9	1	

Gen. Menestho Moeller, 1842

M.divisa (J.Adams, 1797)

ST.NO.	POSITION	CHART	MUNICIP.	DEPTH	BOTTOM	NOS.	NOTES
103	8°46.3 58°25.3	8	922	29	8	1	

Menestho sp A

ST.NO.	POSITION	CHART	MUNICIP.	DEPTH	BOTTOM	NOS.	NOTES
89	7° 3.0 58° 2.6	10	1029	140	1	8	cf.

Menestho sp B

ST.NO.	POSITION	CHART	MUNICIP.	DEPTH	BOTTOM	NOS.	NOTES
4	8° 3.6 58°11.8	9	1001	33	8	1	
110	8°38.0 58°19.0	8	904	58	2	1	

Gen. Odostomia Fleming 1813

O.acuta Jeffreys, 1848

ST.NO.	POSITION	CHART	MUNICIP.	DEPTH	BOTTOM	NOS.	NOTES
91	8°50.0 58°23.3	7	921	150	11	2	

O.conoidea (Brocchi, 1814)

ST.NO:	POSITION	CHART	MUNICIP.	DEPTH	BOTTOM	NOS.	NOTES
6	8° 3.9 58° 7.6	6	1001	77	8	3	
74	8°55.4 58°24.9	7	921	140	11	1	

O.turrita Hanley, 1844

ST.NO.	POSITION	CHART	MUNICIP.	DEPTH	BOTTOM	NOS.	NOTES
66	9° 7.1 58°38.0	7	914	14	14	1	cf.

O.Unidentata (Montagu,1803)

ST.NO.	POSITION	CHART	MUNICIP.	DEPTH	BOTTOM	NOS.	NOTES
58	8°69.4 58°30.8	7	918	31	16	1	
91	8°50.0 58°23.3	7	921	150	11	2	

O.rissoides Hanley,1844

ST.NO.	POSITION	CHART	MUNICIP.	DEPTH	BOTTOM	NOS.	NOTES
66	9° 7.1 58°38.0	7	914	14	14	1	

Odostomia plicata (Montagu,1803)

ST.NO.	POSITION	CHART	MUNICIP.	DEPTH	BOTTOM	NOS.	NOTES
110	8°38.0 58°19.0	8	904	58	2	1	cf.

Odostomia conspicua Alder,1844

ST.NO.	POSITION	CHART	MUNICIP.	DEPTH	BOTTOM	NOS.	NOTES
92	8°47.5 58°24.0	7	922	70	5	4	cf.

Odostomia sp

ST.NO.	POSITION	CHART	MUNICIP.	DEPTH	BOTTOM	NOS.	NOTES
94	8°46.5 58°20.1	8	904	155	11	21	

Gen. Turbonilla Risso,1826T.rufescens (Forbes,1846)

ST.NO.	POSITION	CHART	MUNICIP.	DEPTH	BOTTOM	NOS.	NOTES
61	8°50.2 58°23.0	7	922	79	12	3	
92	8°47.5 58°24.0	7	922	70	5	17	

Fam. A C T E O N I D A E Orbigny, 1835
 Gen. Acteon Montfort, 1810

A.tornatilis (Linne, 1758)

ST.NO.	POSITION	CHART	MUNICIP.	DEPTH	BOTTOM	NOS.	NOTES
4	8° 3.6 58° 11.8	9	1001	33	8	1	

Fam. D I A P H A N I D A E Odhner, 1914
 Gen. Diaphana Brown, 1827

D.minuta Brown, 1827

ST.NO.	POSITION	CHART	MUNICIP.	DEPTH	BOTTOM	NOS.	NOTES
83	7° 49.1 58° 1.0	10	1018	72	14	1	
84	7° 47.0 58° 2.0	10	1018	120	2	4	
89	7° 3.0 58° 2.6	10	1029	140	1	2	
22	8° 46.3 58° 23.9	8	922	110	1	5	
37	8° 15.9 58° 8.1	9	926	46	9	1	
73	8° 52.1 58° 24.6	7	921	115	12	1	
75	8° 49.6 58° 25.9	7	921	12	4	2	
110	8° 38.0 58° 19.0	8	904	58	2	1	

Fam. R E T U S I D A E Thiele, 1926
 Gen. Retusa Brown, 1827

R.truncatula (Bruguiere, 1792)

ST.NO.	POSITION	CHART	MUNICIP.	DEPTH	BOTTOM	NOS.	NOTES
85	7° 27.9 58° 0.9	10	1002	14	4	1	
75	8° 49.6 58° 25.9	7	921	12	4	5	
76	9° 8.6 58° 38.0	7	914	11	18	1	

R.umbilicata (Montagu,1803)

ST.NO.	POSITION	CHART	MUNICIP.	DEPTH	BOTTOM	NOS.	NOTES
90	6°40.9 58°15.7	12	1004	75	5	1	
84	7°47.0 58° 2.0	10	1018	120	2	3	
87	7°28.1 57°58.9	10	1002	110	9	6	
89	7° 3.0 58° 2.6	10	1029	140	1	10	
4	8° 3.6 58°11.8	9	1001	33	8	4	
5	8° 2.8 58° 8.1	9	1001	51	8	11	
7	8°37.1 58°21.1	8	904	20	8	2	
22	8°46.3 58°23.9	8	922	110	1	2	
24	8°48.6 58°27.9	7	903	26	2	1	
28	8°38.1 58°19.5	8	904	50	2	1	
38	8°15.7 58° 8.4	9	926	40	2	11	
44	8°41.4 58°17.5	8	904	123	1	4	
45	8°26.1 58°14.3	8	926	38	8	1	
47	8°32.2 58°15.8	8	904	66	9	1	
49	8°55.9 58°30.6	7	918	34	2	1	
51	8°59.7 58°33.0	7	918	25	8	3	
63	8°27.8 58°13.6	8	926	28	2	4	
73	8°52.1 58°24.6	7	921	115	12	1	
74	8°55.4 58°24.9	7	921	140	11	134	
80	8°24.0 58°15.0	8	926	45	2	6	
81	8°18.5 58°12.0	9	926	40	2	1	
82	8° 4.0 58° 8.0	9	1001	34	11	8	
91	8°50.0 58°23.3	7	921	150	11	33	
92	8°47.5 58°24.0	7	922	70	5	13	
93	8°45.9 58°23.5	8	922	110	1	1	
94	8°46.5 58°20.1	8	904	155	11	30	
97	8°24.0 58°15.0	8	926	40	4	6	
110	8°38.0 58°19.0	8	904	58	2	38	
55	9° 9.5 58°38.9	7	914	40	9	1	

Fam. P H I L I N I D A E J.E.Gray,1850
 Gen. Philine Ascanius,1772

P.aperta (Linne,1767)

ST.NO.	POSITION	CHART	MUNICIP:	DEPTH	BOTTOM	NOS.	NOTES
85	7°27.9 58° 0.9	10	1002	14	4	1	
7	8°37.1 58°21.1	8	904	20	8	10	
9	8°37.4 58°21.6	8	904	13	8	11	
10	8°36.2 58°20.3	8	904	15	8	13	
11	8°33.3 58°18.5	8	904	16	3	1	
16	8°23.2 58°14.8	8	926	9	9	1	
41	8°37.2 58°21.2	8	904	17	2	1	
79	8°37.0 58°21.0	8	904	18	8	4	
82	8° 4.0 58° 8.0	9	1001	34	11	2	
97	8°24.0 58°15.0	8	926	40	4	1	
98	8°59.6 58°35.3	7	914	37	2	1	
99	8°45.8 58°24.9	8	922	36	5	2	cf.
102	8°44.3 58°24.0	8	920	15	8	11	
76	9° 8.6 58°38.0	7	914	11	18	3	

P.quadrata (S.Wood,1839)

ST.NO.	POSITION	CHART	MUNICIP.	DEPTH	BOTTOM	NOS.	NOTES
87	7°28.1 57°58.9	10	1002	110	9	1	cf.
5	8° 2.8 58° 8.1	9	1001	51	8	1	cf.
22	8°46.3 58°23.9	8	922	110	1	1	cf.
98	8°59.6 58°35.3	7	914	37	2	1	
107	8°53.9 58°29.9	7	918	34	2	1	cf.

P.scabra (Muller,1776)

ST.NO.	POSITION	CHART	MUNICIP.	DEPTH	BOTTOM	NOS.	NOTES
90	6°40.9 58°15.7	12	1004	75	5	3	
95	6°42.1 58°15.3	12	1004	30	4	24	
83	7°49.1 58° 1.0	10	1018	72	14	1	
87	7°28.1 57°58.9	10	1002	110	9	5	
89	7° 3.0 58° 2.6	10	1029	140	1	3	
4	8° 3.6 58°11.8	9	1001	33	8	4	
5	8° 2.8 58° 8.1	9	1001	51	8	7	
7	8°37.1 58°21.1	8	904	20	8	2	
8	8°38.2 58°19.4	8	904	60	9	1	
10	8°36.2 58°20.3	8	904	15	8	6	
12	8°41.5 58°19.5	8	904	150	1	1	
14	8°23.7 58°14.4	8	926	75	8	3	
15	8°22.3 58°13.9	8	926	75	8	2	
21	8°58.7 58°36.0	7	914	42	2	5	
22	8°46.3 58°23.9	8	922	110	1	6	
24	8°48.6 58°27.9	7	903	26	2	32	
37	8°15.9 58° 8.1	9	926	46	9	1	
38	8°15.7 58° 8.4	9	926	40	2	2	

ST.NO.	POSITION	CHART	MUNICIP.	DEPTH	BOTTOM	NOS.	NOTES
39	8°19.2 58°11.7	9	926	25	9	1	
40	8°33.1 58°17.7	8	904	37	5	1	
41	8°37.2 58°21.2	8	904	17	2	1	
43	8°40.5 58°17.8	8	904	90	11	2	
44	8°41.4 58°17.5	8	904	123	1	1	
45	8°26.1 58°14.3	8	926	38	8	1	
46	8°30.4 58°15.4	8	904	50	2	1	
47	8°32.2 58°15.8	8	904	66	9	1	
62	8°50.6 58°21.9	7	922	127	11	1	
73	8°52.1 58°24.6	7	921	115	12	1	
74	8°55.4 58°24.9	7	921	140	11	2	
79	8°37.0 58°21.0	8	904	18	8	6	
80	8°24.0 58°15.0	8	926	45	2	8	
81	8°18.5 58°12.0	9	926	40	2	3	
82	8° 4.0 58° 8.0	9	1001	34	11	1	
92	8°47.5 58°24.0	7	922	70	5	5	
93	8°45.9 58°23.5	8	922	110	1	2	
94	8°46.5 58°20.1	8	904	155	11	2	
97	8°24.0 58°15.0	8	926	40	4	1	
98	8°59.6 58°35.3	7	914	37	2	118	
100	8° 3.1 58° 9.1	9	1001	45	8	7	
103	8°46.3 58°25.3	8	922	29	8	1	
104	8°57.2 58°35.6	7	914	25	2	184	
104	8°57.2 58°35.6	7	914	25	2	6	
107	8°53.9 58°29.9	7	918	34	2	16	
110	8°38.0 58°19.0	8	904	58	2	30	
19	9° 0.1 58°34.5	7	918	57	9	5	

Philine sp

ST.NO.	POSITION	CHART	MUNICIP.	DEPTH	BOTTOM	NOS.	NOTES
51	8°59.7 58°33.0	7	918	25	8	2	
75	8°49.6 58°25.9	7	921	12	4	2	
81	8°18.5 58°12.0	9	926	40	2	1	
82	8° 4.0 58° 8.0	9	1001	34	11	6	
92	8°47.5 58°24.0	7	922	70	5	1	

Gen. Cylichna Loven, 1846C.cylindracea (Pennant, 1777)

ST.NO.	POSITION	CHART	MUNICIP.	DEPTH	BOTTOM	NOS.	NOTES
5	8° 2.8 58° 8.1	9	1001	51	8	8	
8	8°38.2 58°19.4	8	904	60	9	6	
10	8°36.2 58°20.3	8	904	15	8	10	
13	8°23.5 58°14.5	8	926	75	9	2	
14	8°23.7 58°14.4	8	926	75	8	4	
23	8°47.5 58°26.5	8	922	55	4	2	
28	8°38.1 58°19.5	8	904	50	2	12	
38	8°15.7 58° 8.4	9	926	40	2	41	
45	8°26.1 58°14.3	8	926	38	8	18	

ST.NO.	POSITION	CHART	MUNICIP.	DEPTH	BOTTOM	NOS.	NOTES
46	8°30.4 58°15.4	8	904	50	2	19	
49	8°55.9 58°30.6	7	918	34	2	15	
50	8°56.3 58°31.1	8	918	59	2	12	
60	8°48.6 58°26.0	7	921	21	8	2	
63	8°27.8 58°13.6	8	926	28	2	9	
79	8°37.0 58°21.0	8	904	18	8	14	
80	8°24.0 58°15.0	8	926	45	2	1	
81	8°18.5 58°12.0	9	926	40	2	4	
82	8° 4.0 58° 8.0	9	1001	34	11	3	
98	8°59.6 58°35.3	7	914	37	2	1	
100	8° 3.1 58° 9.1	9	1001	45	8	11	
107	8°53.9 58°29.9	7	918	34	2	1	
109	8°35.6 58°19.7	8	904	20	8	1	
110	8°38.0 58°19.0	8	904	58	2	53	
54	9° 8.6 58°38.5	7	914	60	9	1	
55	9° 9.5 58°38.9	7	914	40	9	13	
95	6°42.1 58°15.3	12	1004	30	4	2	

Fam. A P L Y S I I D A E Swainson, 1840
 Gen. Aplysia Linne, 1767

A.punctata Cuvier, 1803

ST.NO.	POSITION	CHART	MUNICIP.	DEPTH	BOTTOM	NOS.	NOTES
106	8°46.8 58°25.1	8	922	35	4	1	

Fam. S P I R A T E L L I D A E Thiele, 1926
 Gen. Limacina Bosc, 1817

L.retroversa (Fleming, 1823)

ST.NO.	POSITION	CHART	MUNICIP.	DEPTH	BOTTOM	NOS.	NOTES
22	8°46.3 58°23.9	8	922	110	1	1	
42	8°40.8 58°17.6	8	904	100	6	1	

Fam. C L I O N I D A E Oken, 1815
 Gen. Clione Pallas, 1774

C.limacina (Phipps, 1774)

ST.NO.	POSITION	CHART	MUNICIP.	DEPTH	BOTTOM	NOS.	NOTES
69	8°38.3 58°19.1	8	904	7	20	1	

Ord. N U D I B R A N C H I A

Nudibranchia indet

ST.NO.	POSITION	CHART	MUNICIP.	DEPTH	BOTTOM	NOS.	NOTES
65	8°36.0 58°19.5	8	904	5	17	1	
71	8°39.9 58°21.2	8	904	13	18	52	juv.
72	8°37.3 58°19.6	8	904	8	18	7	
92	8°47.5 58°24.0	7	922	70	5	1	
78	9°11.0 58°37.0	7	914	58	14	1	

Class CEPHALOPODA

Cephalopoda indet

<u>ST.NO.</u>	<u>POSITION</u>	<u>CHART</u>	<u>MUNICIP.</u>	<u>DEPTH</u>	<u>BOTTOM</u>	<u>NOS.</u>	<u>NOTES</u>
92	8°47.5 58°24.0	7	922	70	5	1	

Class BIVALVIA
 S.cl. PROTOBRANCHIA
 Fam. NUCULIDAE J.E.Gray, 1824
 Gen. Nucula Lamarck, 1799

N.nitidosa Winckworth, 1930

ST.NO.	POSITION	CHART	MUNICIP.	DEPTH	BOTTOM	NOS.	NOTES
1	8°35.9 58°19.5	8	904	40	4	4	
7	8°37.1 58°21.1	8	904	20	8	43	
9	8°37.4 58°21.6	8	904	13	8	27	
10	8°36.2 58°20.3	8	904	15	8	1	juv.
11	8°33.3 58°18.5	8	904	16	3	40	
13	8°23.5 58°14.5	8	926	75	9	1	
16	8°23.2 58°14.8	8	926	9	9	3	
17	8°21.7 58°13.9	8	926	15	8	8	
24	8°48.6 58°27.9	7	903	26	2	3	
38	8°15.7 58° 8.4	9	926	40	2	76	
41	8°37.2 58°21.2	8	904	17	2	31	
48	8°36.2 58°19.9	8	904	34	2	1	
49	8°55.9 58°30.6	7	918	34	2	4	
51	8°59.7 58°33.0	7	918	25	8	180	
60	8°48.6 58°26.0	7	921	21	8	3	
63	8°27.8 58°13.6	8	926	28	2	10	
79	8°37.0 58°21.0	8	904	18	8	429	
96	8°36.0 58°19.1	8	904	60	2	2	
97	8°24.0 58°15.0	8	926	40	4	15	
99	8°45.8 58°24.9	8	922	36	5	1	
101	8°23.6 58°15.1	8	926	6	21	1	
102	8°44.3 58°24.0	8	920	15	8	5	juv.
103	8°46.3 58°25.3	8	922	29	8	10	
109	8°35.6 58°19.7	8	904	20	8	8	
110	8°38.0 58°19.0	8	904	58	2	1	
53	9° 6.8 58°37.8	7	914	58	2	3	
54	9° 8.6 58°38.5	7	914	60	9	68	
55	9° 9.5 58°38.9	7	914	40	9	18	

N.nucleus (Linne, 1758)

ST.NO.	POSITION	CHART	MUNICIP.	DEPTH	BOTTOM	NOS.	NOTES
83	7°49.1 58° 1.0	10	1018	72	14	4	
88	7° 6.7 57°58.8	10	1029	77	5	2	
8	8°38.2 58°19.4	8	904	60	9	275	
14	8°23.7 58°14.4	8	926	75	8	10	
23	8°47.5 58°26.5	8	922	55	4	50	
36	8°12.6 58° 7.9	9	926	49	9	17	
37	8°15.9 58° 8.1	9	926	46	9	1	
39	8°19.2 58°11.7	9	926	25	9	1	
46	8°30.4 58°15.4	8	904	50	2	2	
58	8°69.4 58°30.8	7	918	31	16	7	
70	8°48.8 58°22.5	8	904	58	15	15	
80	8°24.0 58°15.0	8	926	45	2	1	
82	8° 4.0 58° 8.0	9	1001	34	11	1	juv.

ST.NO.	POSITION	CHART	MUNICIP.	DEPTH	BOTTOM	NOS.	NOTES
92	8°47.5 58°24.0	7	922	70	5	16	
94	8°46.5 58°20.1	8	904	155	11	2	
18	9° 4.2 58°36.0	7	914	15	9	18	
66	9° 7.1 58°38.0	7	914	14	14	6	
77	9°11.9 58°37.0	7	914	105	15	1	

N.sulcata Bronn 1831

ST.NO.	POSITION	CHART	MUNICIP.	DEPTH	BOTTOM	NOS.	NOTES
35	6°48.2 58°15.1	12	1037	100	14	3	
95	6°42.1 58°15.3	12	1004	30	4	1	
84	7°47.0 58° 2.0	10	1018	120	2	14	
86	7°21.6 57°59.2	10	1002	115	9	10	
87	7°28.1 57°58.9	10	1002	110	9	18	
5	8° 2.8 58° 8.1	9	1001	51	8	8	
6	8° 3.9 58° 7.6	6	1001	77	8	9	
8	8°38.2 58°19.4	8	904	60	9	6	
13	8°23.5 58°14.5	8	926	75	9	26	
14	8°23.7 58°14.4	8	926	75	8	17	
15	8°22.3 58°13.9	8	926	75	8	2	
22	8°46.3 58°23.9	8	922	110	1	43	
26	8°36.5 58°20.2	8	904	35	8	1	
28	8°38.1 58°19.5	8	904	50	2	1	
38	8°15.7 58° 8.4	9	926	40	2	4	
42	8°40.8 58°17.6	8	904	100	6	27	
43	8°40.5 58°17.8	8	904	90	11	8	
44	8°41.4 58°17.5	8	904	123	1	48	
46	8°30.4 58°15.4	8	904	50	2	7	
47	8°32.2 58°15.8	8	904	66	9	34	
50	8°56.3 58°31.1	8	918	59	2	19	
62	8°50.6 58°21.9	7	922	127	11	4	
73	8°52.1 58°24.6	7	921	115	12	142	
74	8°55.4 58°24.9	7	921	140	11	61	
91	8°50.0 58°23.3	7	921	150	11	171	
92	8°47.5 58°24.0	7	922	70	5	14	
93	8°45.9 58°23.5	8	922	110	1	51	
94	8°46.5 58°20.1	8	904	155	11	61	
98	8°59.6 58°35.3	7	914	37	2	28	
100	8° 3.1 58° 9.1	9	1001	45	8	4	juv.
110	8°38.0 58°19.0	8	904	58	2	16	
53	9° 6.8 58°37.8	7	914	58	2	1	
56	9° 9.9 58°39.6	7	901	52	2	11	
77	9°11.9 58°37.0	7	914	105	15	3	
78	9°11.0 58°37.0	7	914	58	14	5	

N.tumidula Malm, 1861

ST.NO.	POSITION	CHART	MUNICIP.	DEPTH	BOTTOM	NOS.	NOTES
31	6°47.5 58°15.0	12	1037	80	13	7	
35	6°48.2 58°15.1	12	1037	100	14	27	
90	6°40.9 58°15.7	12	1004	75	5	15	
95	6°42.1 58°15.3	12	1004	30	4	1	
86	7°21.6 57°59.2	10	1002	115	9	1	
87	7°28.1 57°58.9	10	1002	110	9	15	

ST.NO.	POSITION	CHART	MUNICIP:	DEPTH	BOTTOM	NOS.	NOTES
89	7° 3.0 58° 2.6	10	1029	140	1	7	
43	8°40.5 58°17.8	8	904	90	11	2	
62	8°50.6 58°21.9	7	922	127	11	10	
73	8°52.1 58°24.6	7	921	115	12	24	
74	8°55.4 58°24.9	7	921	140	11	106	
92	8°47.5 58°24.0	7	922	70	5	1	
94	8°46.5 58°20.1	8	904	155	11	452	

Gen. Nuculoma Cossmann, 1907

N.tenuis (Montagu, 1808)

ST.NO.	POSITION	CHART	MUNICIP.	DEPTH	BOTTOM	NOS.	NOTES
30	6°51.8 58°16.2	12	1037	60	13	19	
90	6°40.9 58°15.7	12	1004	75	5	1	
84	7°47.0 58° 2.0	10	1018	120	2	219	
86	7°21.6 57°59.2	10	1002	115	9	10	
87	7°28.1 57°58.9	10	1002	110	9	42	
88	7° 6.7 57°58.8	10	1029	77	5	2	
89	7° 3.0 58° 2.6	10	1029	140	1	3	
4	8° 3.6 58°11.8	9	1001	33	8	7	
5	8° 2.8 58° 8.1	9	1001	51	8	12	
6	8° 3.9 58° 7.6	6	1001	77	8	9	
8	8°38.2 58°19.4	8	904	60	9	53	
10	8°36.2 58°20.3	8	904	15	8	1	
12	8°41.5 58°19.5	8	904	150	1	1	juv.
13	8°23.5 58°14.5	8	926	75	9	176	
14	8°23.7 58°14.4	8	926	75	8	66	
15	8°22.3 58°13.9	8	926	75	8	1	
22	8°46.3 58°23.9	8	922	110	1	93	
23	8°47.5 58°26.5	8	922	55	4	7	
24	8°48.6 58°27.9	7	903	26	2	15	
26	8°36.5 58°20.2	8	904	35	8	3	
28	8°38.1 58°19.5	8	904	50	2	48	
29	8°36.3 58°20.0	8	904	34	8	1	
36	8°12.6 58° 7.9	9	926	49	9	43	
37	8°15.9 58° 8.1	9	926	46	9	15	
38	8°15.7 58° 8.4	9	926	40	2	387	
41	8°37.2 58°21.2	8	904	17	2	3	
44	8°41.4 58°17.5	8	904	123	1	32	
45	8°26.1 58°14.3	8	926	38	8	16	
46	8°30.4 58°15.4	8	904	50	2	145	
47	8°32.2 58°15.8	8	904	66	9	119	
48	8°36.2 58°19.9	8	904	34	2	2	
50	8°56.3 58°31.1	8	918	59	2	120	
51	8°59.7 58°33.0	7	918	25	8	89	
60	8°48.6 58°26.0	7	921	21	8	1	
63	8°27.8 58°13.6	8	926	28	2	14	
73	8°52.1 58°24.6	7	921	115	12	36	
74	8°55.4 58°24.9	7	921	140	11	244	
75	8°49.6 58°25.9	7	921	12	4	2	
79	8°37.0 58°21.0	8	904	18	8	13	
81	8°18.5 58°12.0	9	926	40	2	2	

ST.NO.	POSITION	CHART	MUNICIP.	DEPTH	BOTTOM	NOS.	NOTES
82	8° 4.0 58° 8.0	9	1001	34	11	4	juv.
91	8°50.0 58°23.3	7	921	150	11	196	juv.
92	8°47.5 58°24.0	7	922	70	5	38	
93	8°45.9 58°23.5	8	922	110	1	439	
94	8°46.5 58°20.1	8	904	155	11	714	juv.
97	8°24.0 58°15.0	8	926	40	4	18	
98	8°59.6 58°35.3	7	914	37	2	38	
100	8° 3.1 58° 9.1	9	1001	45	8	46	
104	8°57.2 58°35.6	7	914	25	2	1	
107	8°53.9 58°29.9	7	918	34	2	17	
109	8°35.6 58°19.7	8	904	20	8	6	
110	8°38.0 58°19.0	8	904	58	2	1017	
19	9° 0.1 58°34.5	7	918	57	9	8	
32	9° 2.3 58°35.0	7	914	45	2	1	
33	9° 2.2 58°34.6	7	914	40	2	3	
34	9° 1.5 58°35.7	7	914	22	2	1	
52	9° 5.1 58°36.3	7	914	45	2	4	
53	9° 6.8 58°37.8	7	914	58	2	24	
54	9° 8.6 58°38.5	7	914	60	9	21	
55	9° 9.5 58°38.9	7	914	40	9	20	
56	9° 9.9 58°39.6	7	901	52	2	27	
76	9° 8.6 58°38.0	7	914	11	18	1	juv.

Fam. NUCULANIDAE H. & A. Adams, 1858
 Gen. Nuculana Link, 1807

N. minuta (Muller, 1776)

ST.NO.	POSITION	CHART	MUNICIP.	DEPTH	BOTTOM	NOS.	NOTES
90	6°40.9 58°15.7	12	1004	75	5	1	
86	7°21.6 57°59.2	10	1002	115	9	3	
22	8°46.3 58°23.9	8	922	110	1	8	
23	8°47.5 58°26.5	8	922	55	4	2	
42	8°40.8 58°17.6	8	904	100	6	13	
43	8°40.5 58°17.8	8	904	90	11	1	
47	8°32.2 58°15.8	8	904	66	9	2	
62	8°50.6 58°21.9	7	922	127	11	1	
73	8°52.1 58°24.6	7	921	115	12	10	
74	8°55.4 58°24.9	7	921	140	11	19	
92	8°47.5 58°24.0	7	922	70	5	16	
94	8°46.5 58°20.1	8	904	155	11	25	cf.
33	9° 2.2 58°34.6	7	914	40	2	2	
78	9°11.0 58°37.0	7	914	58	14	1	

N. pernula (Muller, 1779)

ST. NO.	POSITION	CHART	MUNICIP.	DEPTH	BOTTOM	NOS.	NOTES
84	7°47.0 58° 2.0	10	1018	120	2	2	
86	7°21.6 57°59.2	10	1002	115	9	1	
15	8°22.3 58°13.9	8	926	75	8	1	
22	8°46.3 58°23.9	8	922	110	1	13	
47	8°32.2 58°15.8	8	904	66	9	1	
73	8°52.1 58°24.6	7	921	115	12	2	
74	8°55.4 58°24.9	7	921	140	11	5	
91	8°50.0 58°23.3	7	921	150	11	13	juv.
93	8°45.9 58°23.5	8	922	110	1	47	
94	8°46.5 58°20.1	8	904	155	11	4	
98	8°59.6 58°35.3	7	914	37	2	2	

Nuculana sp

ST. NO.	POSITION	CHART	MUNICIP.	DEPTH	BOTTOM	NOS.	NOTES
94	8°46.5 58°20.1	8	904	155	11	120	juv.

Gen. Yoldiella Verrill & Bush, 1897Y. fraterna Verrill & Bush, 1898

ST. NO.	POSITION	CHART	MUNICIP.	DEPTH	BOTTOM	NOS.	NOTES
94	8°46.5 58°20.1	8	904	155	11	1	cf.

Y. lucida (Loven, 1846)

ST. NO.	POSITION	CHART	MUNICIP.	DEPTH	BOTTOM	NOS.	NOTES
84	7°47.0 58° 2.0	10	1018	120	2	5	
89	7° 3.0 58° 2.6	10	1029	140	1	17	
14	8°23.7 58°14.4	8	926	75	8	1	
74	8°55.4 58°24.9	7	921	140	11	13	
94	8°46.5 58°20.1	8	904	155	11	102	

Y.tomlini Winckworth, 1932

ST.NO.	POSITION	CHART	MUNICIP.	DEPTH	BOTTOM	NOS.	NOTES
31	6°47.5 58°15.0	12	1037	80	13	1	
35	6°48.2 58°15.1	12	1037	100	14	9	
90	6°40.9 58°15.7	12	1004	75	5	3	
95	6°42.1 58°15.3	12	1004	30	4	1	
84	7°47.0 58° 2.0	10	1018	120	2	12	
86	7°21.6 57°59.2	10	1002	115	9	1	
87	7°28.1 57°58.9	10	1002	110	9	20	
88	7° 6.7 57°58.8	10	1029	77	5	11	
89	7° 3.0 58° 2.6	10	1029	140	1	4	
5	8° 2.8 58° 8.1	9	1001	51	8	1	
6	8° 3.9 58° 7.6	6	1001	77	8	1	
8	8°38.2 58°19.4	8	904	60	9	4	
13	8°23.5 58°14.5	8	926	75	9	1	
14	8°23.7 58°14.4	8	926	75	8	6	
15	8°22.3 58°13.9	8	926	75	8	1	
22	8°46.3 58°23.9	8	922	110	1	41	
37	8°15.9 58° 8.1	9	926	46	9	1	
47	8°32.2 58°15.8	8	904	66	9	1	
59	8°49.7 58°23.2	7	921	67	8	1	
80	8°24.0 58°15.0	8	926	45	2	3	
92	8°47.5 58°24.0	7	922	70	5	61	
94	8°46.5 58°20.1	8	904	155	11	65	

S.cl. PTERIOMORPHIA

Fam. M Y T I L D A E Rafinesque, 1815
 Gen. Crenella Brown, 1827

C.decussata (Montagu, 1808)

ST.NO.	POSITION	CHART	MUNICIP.	DEPTH	BOTTOM	NOS.	NOTES
75	8°49.6 58°25.9	7	921	12	4	2	

Gen. Musculus Roeding, 1798

M.discors (Linne, 1767)

ST.NO.	POSITION	CHART	MUNICIP.	DEPTH	BOTTOM	NOS.	NOTES
37	8°15.9 58° 8.1	9	926	46	9	1	
93	8°45.9 58°23.5	8	922	110	1	1	juv.

M.niger (J.E.Gray,1824)

ST.NO.	POSITION	CHART	MUNICIP.	DEPTH	BOTTOM	NOS.	NOTES
61	8°50.2 58°23.0	7	922	79	12	2	
62	8°50.6 58°21.9	7	922	127	11	1	

M.tumida (Hanley,1843)

ST.NO.	POSITION	CHART	MUNICIP.	DEPTH	BOTTOM	NOS.	NOTES
81	8°18.5 58°12.0	9	926	40	2	2	
98	8°59.6 58°35.3	7	914	37	2	1	
66	9° 7.1 58°38.0	7	914	14	14	1	

Gen. Modiolula Sacco,1898M.phaseolina (Philippi,1844)

ST.NO.	POSITION	CHART	MUNICIP.	DEPTH	BOTTOM	NOS.	NOTES
83	7°49.1 58° 1.0	10	1018	72	14	3	
88	7° 6.7 57°58.8	10	1029	77	5	6	
6	8° 3.9 58° 7.6	6	1001	77	8	1	
23	8°47.5 58°26.5	8	922	55	4	1	
40	8°33.1 58°17.7	8	904	37	5	1	
50	8°56.3 58°31.1	8	918	59	2	1	
58	8°69.4 58°30.8	7	918	31	16	44	
70	8°48.8 58°22.5	8	904	58	15	4	
81	8°18.5 58°12.0	9	926	40	2	1	

Gen. Modiolus Lamarck,1799M.modiolus (Linne,1758)

ST.NO.	POSITION	CHART	MUNICIP.	DEPTH	BOTTOM	NOS.	NOTES
108	7° 1.5 58° 8.0	11	1032	6	4	3	
51	8°59.7 58°33.0	7	918	25	8	1	juv.
61	8°50.2 58°23.0	7	922	79	12	15	
75	8°49.6 58°25.9	7	921	12	4	1	
20	9° 0.1 58°35.1	7	914	24	19	1	
66	9° 7.1 58°38.0	7	914	14	14	79	juv.
76	9° 8.6 58°38.0	7	914	11	18	2	juv.

Gen. Mytilus Linne, 1758

M.edulis Linne, 1758

ST.NO.	POSITION	CHART	MUNICIP.	DEPTH	BOTTOM	NOS.	NOTES
27	8°36.0 58°19.0	8	904	57	2	1	
29	8°36.3 58°20.0	8	904	34	8	70	
51	8°59.7 58°33.0	7	918	25	8	2	juv.
71	8°39.9 58°21.2	8	904	13	18	5	juv.
72	8°37.3 58°19.6	8	904	8	18	56	juv.
75	8°49.6 58°25.9	7	921	12	4	1	
82	8° 4.0 58° 8.0	9	1001	34	11	1	juv.
97	8°24.0 58°15.0	8	926	40	4	1	juv.

Fam. A R C I D A E Lamarck, 1809

Gen. Bathyarca Kobelt, 1891

B.pectunculoides (Scacchi, 1834)

ST.NO.	POSITION	CHART	MUNICIP.	DEPTH	BOTTOM	NOS.	NOTES
88	7° 6.7 57°58.8	10	1029	77	5	1	

Fam. L I M I D A E Rafinesque, 1815

Gen. Limaria Link, 1807

L.loscombi G.B.Sowerby 1, 1823

ST.NO.	POSITION	CHART	MUNICIP.	DEPTH	BOTTOM	NOS.	NOTES
88	7° 6.7 57°58.8	10	1029	77	5	6	
37	8°15.9 58° 8.1	9	926	46	9	1	
58	8°69.4 58°30.8	7	918	31	16	1	
61	8°50.2 58°23.0	7	922	79	12	1	
70	8°48.8 58°22.5	8	904	58	15	3	

Gen. Limatula S.Wood, 1839

L.gwyni (Sykes, 1903)

ST.NO.	POSITION	CHART	MUNICIP.	DEPTH	BOTTOM	NOS.	NOTES
83	7°49.1 58° 1.0	10	1018	72	14	1	
87	7°28.1 57°58.9	10	1002	110	9	1	
88	7° 6.7 57°58.8	10	1029	77	5	2	

Fam. P E C T I N I D A E Rafinesque, 1815

Gen. Chlamys Roeding, 1798

C.varia (Linne, 1758)

ST.NO.	POSITION	CHART	MUNICIP.	DEPTH	BOTTOM	NOS.	NOTES
67	8°47.6 58°27.3	7	921	8	17	1	
104	8°57.2 58°35.6	7	914	25	2	1	juv.
66	9° 7.1 58°38.0	7	914	14	14	2	juv.

Gen. Palliolum Monterosato, 1884

P.furtivum (Loven, 1846)

ST.NO.	POSITION	CHART	MUNICIP.	DEPTH	BOTTOM	NOS.	NOTES
83	7°49.1 58° 1.0	10	1018	72	14	1	
88	7° 6.7 57°58.8	10	1029	77	5	11	
58	8°69.4 58°30.8	7	918	31	16	5	
61	8°50.2 58°23.0	7	922	79	12	1	
77	9°11.9 58°37.0	7	914	105	15	1	

P.striatum (Muller, 1776)

ST.NO.	POSITION	CHART	MUNICIP.	DEPTH	BOTTOM	NOS.	NOTES
58	8°69.4 58°30.8	7	918	31	16	1	
92	8°47.5 58°24.0	7	922	70	5	1	
77	9°11.9 58°37.0	7	914	105	15	2	

Gen. Pseudamussium Moerch, 1853

P.septemradiatum (Muller, 1776)

ST.NO.	POSITION	CHART	MUNICIP.	DEPTH	BOTTOM	NOS.	NOTES
93	8°45.9 58°23.5	8	922	110	1	1	
78	9°11.0 58°37.0	7	914	58	14	1	

Gen. Similipecten Winckworth, 1932

S.similis (Laskey, 1811)

ST.NO.	POSITION	CHART	MUNICIP.	DEPTH	BOTTOM	NOS.	NOTES
88	7° 6.7 57°58.8	10	1029	77	5	15	
42	8°40.8 58°17.6	8	904	100	6	1	
59	8°49.7 58°23.2	7	921	67	8	1	
92	8°47.5 58°24.0	7	922	70	5	1	

Fam. A N O M I I D A E Rafinesque, 1815

Gen. Heteranomia Winckworth, 1922

H.squamula (Linne, 1758)

ST.NO.	POSITION	CHART	MUNICIP.	DEPTH	BOTTOM	NOS.	NOTES
42	8°40.8 58°17.6	8	904	100	6	1	
58	8°69.4 58°30.8	7	918	31	16	2	
100	8° 3.1 58° 9.1	9	1001	45	8	1	
103	8°46.3 58°25.3	8	922	29	8	2	

Gen. Pododesmus Philippi, 1837

P.patelliformis (Linne, 1761)

ST.NO.	POSITION	CHART	MUNICIP.	DEPTH	BOTTOM	NOS.	NOTES
58	8°69.4 58°30.8	7	918	31	16	2	
66	9° 7.1 58°38.0	7	914	14	14	4	
76	9° 8.6 58°38.0	7	914	11	18	1	

P.squama (Gmelin, 1791)

ST.NO.	POSITION	CHART	MUNICIP.	DEPTH	BOTTOM	NOS.	NOTES
40	8°33.1 58°17.7	8	904	37	5	1	

ANOMIIDAE indet

ST.NO.	POSITION	CHART	MUNICIP.	DEPTH	BOTTOM	NOS.	NOTES
66	9° 7.1 58°38.0	7	914	14	14	8	

S.cl. HETERODONTA
 Fam. LUCINIDAE Fleming, 1828
 Gen. Lucinoma Dall, 1901

L.borealis (Linne, 1767)

ST.NO.	POSITION	CHART	MUNICIP.	DEPTH	BOTTOM	NOS.	NOTES
26	8°36.5 58°20.2	8	904	35	8	1	
55	9° 9.5 58°38.9	7	914	40	9	1	

Gen. Myrtea Turton, 1822

M.spinifera (Montagu, 1803)

ST.NO.	POSITION	CHART	MUNICIP.	DEPTH	BOTTOM	NOS.	NOTES
8	8°38.2 58°19.4	8	904	60	9	23	
10	8°36.2 58°20.3	8	904	15	8	1	juv.
13	8°23.5 58°14.5	8	926	75	9	2	juv.
14	8°23.7 58°14.4	8	926	75	8	3	
23	8°47.5 58°26.5	8	922	55	4	5	
28	8°38.1 58°19.5	8	904	50	2	4	
29	8°36.3 58°20.0	8	904	34	8	1	
36	8°12.6 58° 7.9	9	926	49	9	36	
38	8°15.7 58° 8.4	9	926	40	2	29	
39	8°19.2 58°11.7	9	926	25	9	14	
40	8°33.1 58°17.7	8	904	37	5	5	
45	8°26.1 58°14.3	8	926	38	8	54	
46	8°30.4 58°15.4	8	904	50	2	5	
47	8°32.2 58°15.8	8	904	66	9	11	
49	8°55.9 58°30.6	7	918	34	2	3	
50	8°56.3 58°31.1	8	918	59	2	4	
51	8°59.7 58°33.0	7	918	25	8	8	
63	8°27.8 58°13.6	8	926	28	2	3	
80	8°24.0 58°15.0	8	926	45	2	8	
81	8°18.5 58°12.0	9	926	40	2	1	
97	8°24.0 58°15.0	8	926	40	4	1	
109	8°35.6 58°19.7	8	904	20	8	2	
32	9° 2.3 58°35.0	7	914	45	2	8	
33	9° 2.2 58°34.6	7	914	40	2	9	
34	9° 1.5 58°35.7	7	914	22	2	1	
54	9° 8.6 58°38.5	7	914	60	9	69	
55	9° 9.5 58°38.9	7	914	40	9	92	
56	9° 9.9 58°39.6	7	901	52	2	2	

Fam. T H Y A S I R I D A E Dall, 1900
 Gen. Thyasira Lamarck, 1818 exLeach MS

T. flexuosa (Montagu, 1803)

ST. NO.	POSITION	CHART	MUNICIP.	DEPTH	BOTTOM	NOS.	NOTES
83	7°49.1 58° 1.0	10	1018	72	14	1	
2	8°44.3 58°24.0	8	920	13	8	2	
4	8° 3.6 58°11.8	9	1001	33	8	8	
5	8° 2.8 58° 8.1	9	1001	51	8	5	
7	8°37.1 58°21.1	8	904	20	8	1	
8	8°38.2 58°19.4	8	904	60	9	1	
9	8°37.4 58°21.6	8	904	13	8	1	
10	8°36.2 58°20.3	8	904	15	8	5	cf.
11	8°33.3 58°18.5	8	904	16	3	6	
28	8°38.1 58°19.5	8	904	50	2	2	
36	8°12.6 58° 7.9	9	926	49	9	5	
37	8°15.9 58° 8.1	9	926	46	9	10	cf.
38	8°15.7 58° 8.4	9	926	40	2	14	cf.
40	8°33.1 58°17.7	8	904	37	5	2	
41	8°37.2 58°21.2	8	904	17	2	9	
45	8°26.1 58°14.3	8	926	38	8	41	cf.
46	8°30.4 58°15.4	8	904	50	2	43	
47	8°32.2 58°15.8	8	904	66	9	1	
48	8°36.2 58°19.9	8	904	34	2	2	
49	8°55.9 58°30.6	7	918	34	2	5	
50	8°56.3 58°31.1	8	918	59	2	9	
51	8°59.7 58°33.0	7	918	25	8	55	
59	8°49.7 58°23.2	7	921	67	8	1	
60	8°48.6 58°26.0	7	921	21	8	13	
63	8°27.8 58°13.6	8	926	28	2	8	cf.
70	8°48.8 58°22.5	8	904	58	15	2	
79	8°37.0 58°21.0	8	904	18	8	26	cf.
80	8°24.0 58°15.0	8	926	45	2	1	
81	8°18.5 58°12.0	9	926	40	2	76	cf.
97	8°24.0 58°15.0	8	926	40	4	12	cf.
98	8°59.6 58°35.3	7	914	37	2	49	cf.
100	8° 3.1 58° 9.1	9	1001	45	8	7	cf.
102	8°44.3 58°24.0	8	920	15	8	2	
103	8°46.3 58°25.3	8	922	29	8	11	cf.
104	8°57.2 58°35.6	7	914	25	2	23	
107	8°53.9 58°29.9	7	918	34	2	5	cf.
109	8°35.6 58°19.7	8	904	20	8	71	cf.
110	8°38.0 58°19.0	8	904	58	2	15	cf.
32	9° 2.3 58°35.0	7	914	45	2	14	cf.
53	9° 6.8 58°37.8	7	914	58	2	1	
54	9° 8.6 58°38.5	7	914	60	9	34	
55	9° 9.5 58°38.9	7	914	40	9	196	

T. obsoleta (Verrill & Bush, 1898)

ST. NO.	POSITION	CHART	MUNICIP.	DEPTH	BOTTOM	NOS.	NOTES
31	6°47.5 58°15.0	12	1037	80	13	1	
90	6°40.9 58°15.7	12	1004	75	5	5	
87	7°28.1 57°58.9	10	1002	110	9	5	
89	7° 3.0 58° 2.6	10	1029	140	1	9	
42	8°40.8 58°17.6	8	904	100	6	1	
43	8°40.5 58°17.8	8	904	90	11	6	
62	8°50.6 58°21.9	7	922	127	11	5	
73	8°52.1 58°24.6	7	921	115	12	1	
74	8°55.4 58°24.9	7	921	140	11	8	
94	8°46.5 58°20.1	8	904	155	11	36	

T. sarsii (Philippi, 1845)

ST. NO.	POSITION	CHART	MUNICIP.	DEPTH	BOTTOM	NOS.	NOTES
30	6°51.8 58°16.2	12	1037	60	13	1	
95	6°42.1 58°15.3	12	1004	30	4	1	cf.
86	7°21.6 57°59.2	10	1002	115	9	6	
4	8° 3.6 58°11.8	9	1001	33	8	21	
7	8°37.1 58°21.1	8	904	20	8	11	
8	8°38.2 58°19.4	8	904	60	9	7	
12	8°41.5 58°19.5	8	904	150	1	6	cf.
13	8°23.5 58°14.5	8	926	75	9	22	cf.
14	8°23.7 58°14.4	8	926	75	8	34	cf.
15	8°22.3 58°13.9	8	926	75	8	23	
17	8°21.7 58°13.9	8	926	15	8	6	
21	8°58.7 58°36.0	7	914	42	2	1	
24	8°48.6 58°27.9	7	903	26	2	25	cf.
26	8°36.5 58°20.2	8	904	35	8	32	
27	8°36.0 58°19.0	8	904	57	2	2	
36	8°12.6 58° 7.9	9	926	49	9	18	cf.
37	8°15.9 58° 8.1	9	926	46	9	4	cf.
38	8°15.7 58° 8.4	9	926	40	2	1	cf.
47	8°32.2 58°15.8	8	904	66	9	42	
48	8°36.2 58°19.9	8	904	34	2	3	
50	8°56.3 58°31.1	8	918	59	2	4	
51	8°59.7 58°33.0	7	918	25	8	5	
60	8°48.6 58°26.0	7	921	21	8	1	
63	8°27.8 58°13.6	8	926	28	2	2	cf.
75	8°49.6 58°25.9	7	921	12	4	5	
80	8°24.0 58°15.0	8	926	45	2	1	cf.
82	8° 4.0 58° 8.0	9	1001	34	11	5	
96	8°36.0 58°19.1	8	904	60	2	3	
104	8°57.2 58°35.6	7	914	25	2	3	
109	8°35.6 58°19.7	8	904	20	8	1	
20	9° 0.1 58°35.1	7	914	24	19	2	cf.
32	9° 2.3 58°35.0	7	914	45	2	5	
33	9° 2.2 58°34.6	7	914	40	2	6	
34	9° 1.5 58°35.7	7	914	22	2	1	
52	9° 5.1 58°36.3	7	914	45	2	36	
53	9° 6.8 58°37.8	7	914	58	2	4	
54	9° 8.6 58°38.5	7	914	60	9	4	
56	9° 9.9 58°39.6	7	901	52	2	6	

T.equalis (Verrill&Bush,1898)

ST.NO.	POSITION	CHART	MUNICIP.	DEPTH	BOTTOM	NOS.	NOTES
31	6°47.5 58°15.0	12	1037	80	13	1	
35	6°48.2 58°15.1	12	1037	100	14	11	
90	6°40.9 58°15.7	12	1004	75	5	9	
84	7°47.0 58° 2.0	10	1018	120	2	33	
86	7°21.6 57°59.2	10	1002	115	9	16	
87	7°28.1 57°58.9	10	1002	110	9	33	
89	7° 3.0 58° 2.6	10	1029	140	1	17	
5	8° 2.8 58° 8.1	9	1001	51	8	2	
12	8°41.5 58°19.5	8	904	150	1	3	
13	8°23.5 58°14.5	8	926	75	9	3	
15	8°22.3 58°13.9	8	926	75	8	6	
17	8°21.7 58°13.9	8	926	15	8	4	
22	8°46.3 58°23.9	8	922	110	1	55	
43	8°40.5 58°17.8	8	904	90	11	2	
44	8°41.4 58°17.5	8	904	123	1	21	
46	8°30.4 58°15.4	8	904	50	2	3	
47	8°32.2 58°15.8	8	904	66	9	19	
50	8°56.3 58°31.1	8	918	59	2	4	
62	8°50.6 58°21.9	7	922	127	11	24	
73	8°52.1 58°24.6	7	921	115	12	11	
74	8°55.4 58°24.9	7	921	140	11	8	
81	8°18.5 58°12.0	9	926	40	2	1	
82	8° 4.0 58° 8.0	9	1001	34	11	1	
91	8°50.0 58°23.3	7	921	150	11	2	
92	8°47.5 58°24.0	7	922	70	5	4	
93	8°45.9 58°23.5	8	922	110	1	75	
94	8°46.5 58°20.1	8	904	155	11	121	
97	8°24.0 58°15.0	8	926	40	4	1	
100	8° 3.1 58° 9.1	9	1001	45	8	4	
110	8°38.0 58°19.0	8	904	58	2	1	

T.croulinensis Jeffreys,1847

ST.NO.	POSITION	CHART	MUNICIP.	DEPTH	BOTTOM	NOS.	NOTES
90	6°40.9 58°15.7	12	1004	75	5	3	
83	7°49.1 58° 1.0	10	1018	72	14	2	
87	7°28.1 57°58.9	10	1002	110	9	17	
88	7° 6.7 57°58.8	10	1029	77	5	1	
4	8° 3.6 58°11.8	9	1001	33	8	4	
5	8° 2.8 58° 8.1	9	1001	51	8	7	
6	8° 3.9 58° 7.6	6	1001	77	8	3	
22	8°46.3 58°23.9	8	922	110	1	2	
23	8°47.5 58°26.5	8	922	55	4	1	
43	8°40.5 58°17.8	8	904	90	11	15	
59	8°49.7 58°23.2	7	921	67	8	2	
74	8°55.4 58°24.9	7	921	140	11	2	

ST.NO.	POSITION	CHART	MUNICIP.	DEPTH	BOTTOM	NOS.	NOTES
91	8°50.0 58°23.3	7	921	150	11	2	
94	8°46.5 58°20.1	8	904	155	11	6	
97	8°24.0 58°15.0	8	926	40	4	1	
100	8° 3.1 58° 9.1	9	1001	45	8	8	

T.ferruginea (Forbes,1851)

ST.NO.	POSITION	CHART	MUNICIP.	DEPTH	BOTTOM	NOS.	NOTES
31	6°47.5 58°15.0	12	1037	80	13	1	
35	6°48.2 58°15.1	12	1037	100	14	2	
90	6°40.9 58°15.7	12	1004	75	5	10	
84	7°47.0 58° 2.0	10	1018	120	2	2	
87	7°28.1 57°58.9	10	1002	110	9	15	
88	7° 6.7 57°58.8	10	1029	77	5	2	
89	7° 3.0 58° 2.6	10	1029	140	1	4	
4	8° 3.6 58°11.8	9	1001	33	8	1	
6	8° 3.9 58° 7.6	6	1001	77	8	1	
22	8°46.3 58°23.9	8	922	110	1	12	
23	8°47.5 58°26.5	8	922	55	4	1	
24	8°48.6 58°27.9	7	903	26	2	1	
43	8°40.5 58°17.8	8	904	90	11	31	
59	8°49.7 58°23.2	7	921	67	8	1	
62	8°50.6 58°21.9	7	922	127	11	3	
74	8°55.4 58°24.9	7	921	140	11	24	
80	8°24.0 58°15.0	8	926	45	2	1	
91	8°50.0 58°23.3	7	921	150	11	7	
92	8°47.5 58°24.0	7	922	70	5	9	
93	8°45.9 58°23.5	8	922	110	1	1	
94	8°46.5 58°20.1	8	904	155	11	36	
100	8° 3.1 58° 9.1	9	1001	45	8	2	

T.pygmaea (Verrill&Bush,1898)

ST.NO.	POSITION	CHART	MUNICIP.	DEPTH	BOTTOM	NOS.	NOTES
87	7°28.1 57°58.9	10	1002	110	9	1	
5	8° 2.8 58° 8.1	9	1001	51	8	1	
22	8°46.3 58°23.9	8	922	110	1	2	
46	8°30.4 58°15.4	8	904	50	2	1	
74	8°55.4 58°24.9	7	921	140	11	3	
91	8°50.0 58°23.3	7	921	150	11	1	
92	8°47.5 58°24.0	7	922	70	5	1	
94	8°46.5 58°20.1	8	904	155	11	1	
100	8° 3.1 58° 9.1	9	1001	45	8	1	

Thyasira sp

ST.NO.	POSITION	CHART	MUNICIP.	DEPTH	BOTTOM	NOS.	NOTES
5	8° 2.8 58° 8.1	9	1001	51	8	6	
51	8°59.7 58°33.0	7	918	25	8	27	juv.
93	8°45.9 58°23.5	8	922	110	1	1	
100	8° 3.1 58° 9.1	9	1001	45	8	4	

Fam. L A S A E I D A E J.E.Gray,1842
 Gen. Kellia Turton,1822

K.suborbicularis (Montagu,1803)

ST.NO.	POSITION	CHART	MUNICIP.	DEPTH	BOTTOM	NOS.	NOTES
58	8°69.4 58°30.8	7	918	31	16	3	

Gen. Montacuta Turton,1822

M.ferruginosa (Montagu,1808)

ST.NO.	POSITION	CHART	MUNICIP.	DEPTH	BOTTOM	NOS.	NOTES
90	6°40.9 58°15.7	12	1004	75	5	3	
84	7°47.0 58° 2.0	10	1018	120	2	1	
86	7°21.6 57°59.2	10	1002	115	9	2	
5	8° 2.8 58° 8.1	9	1001	51	8	1	
7	8°37.1 58°21.1	8	904	20	8	2	
11	8°33.3 58°18.5	8	904	16	3	1	
24	8°48.6 58°27.9	7	903	26	2	1	
37	8°15.9 58° 8.1	9	926	46	9	3	
45	8°26.1 58°14.3	8	926	38	8	5	
46	8°30.4 58°15.4	8	904	50	2	10	
47	8°32.2 58°15.8	8	904	66	9	2	
49	8°55.9 58°30.6	7	918	34	2	3	
51	8°59.7 58°33.0	7	918	25	8	6	
60	8°48.6 58°26.0	7	921	21	8	1	
63	8°27.8 58°13.6	8	926	28	2	6	
33	9° 2.2 58°34.6	7	914	40	2	2	
55	9° 9.5 58°38.9	7	914	40	9	2	

M.substriata (Montagu, 1808)

ST.NO.	POSITION	CHART	MUNICIP.	DEPTH	BOTTOM	NOS.	NOTES
45	8°26.1 58°14.3	8	926	38	8	1	
93	8°45.9 58°23.5	8	922	110	1	1	
66	9° 7.1 58°38.0	7	914	14	14	1	

M.tenella Loven, 1846

ST.NO.	POSITION	CHART	MUNICIP.	DEPTH	BOTTOM	NOS.	NOTES
38	8°15.7 58° 8.4	9	926	40	2	2	cf.
43	8°40.5 58°17.8	8	904	90	11	2	cf.
44	8°41.4 58°17.5	8	904	123	1	6	
50	8°56.3 58°31.1	8	918	59	2	2	cf.
59	8°49.7 58°23.2	7	921	67	8	1	
74	8°55.4 58°24.9	7	921	140	11	1	
81	8°18.5 58°12.0	9	926	40	2	9	cf.
93	8°45.9 58°23.5	8	922	110	1	1	cf.
55	9° 9.5 58°38.9	7	914	40	9	1	cf.

Gen. Mysella Angas, 1877M.bidentata (Montagu, 1803)

ST.NO.	POSITION	CHART	MUNICIP.	DEPTH	BOTTOM	NOS.	NOTES
30	6°51.8 58°16.2	12	1037	60	13	1	
95	6°42.1 58°15.3	12	1004	30	4	1	
4	8° 3.6 58°11.8	9	1001	33	8	2	
5	8° 2.8 58° 8.1	9	1001	51	8	1	
7	8°37.1 58°21.1	8	904	20	8	6	
10	8°36.2 58°20.3	8	904	15	8	146	
11	8°33.3 58°18.5	8	904	16	3	3	
13	8°23.5 58°14.5	8	926	75	9	4	
14	8°23.7 58°14.4	8	926	75	8	3	
24	8°48.6 58°27.9	7	903	26	2	55	
26	8°36.5 58°20.2	8	904	35	8	169	
28	8°38.1 58°19.5	8	904	50	2	19	
36	8°12.6 58° 7.9	9	926	49	9	1	
37	8°15.9 58° 8.1	9	926	46	9	3	
38	8°15.7 58° 8.4	9	926	40	2	116	
40	8°33.1 58°17.7	8	904	37	5	1	
41	8°37.2 58°21.2	8	904	17	2	1	
45	8°26.1 58°14.3	8	926	38	8	12	
46	8°30.4 58°15.4	8	904	50	2	7	
48	8°36.2 58°19.9	8	904	34	2	13	
49	8°55.9 58°30.6	7	918	34	2	26	
50	8°56.3 58°31.1	8	918	59	2	5	

ST.NO.	POSITION	CHART	MUNICIP.	DEPTH	BOTTOM	NOS.	NOTES
51	8°59.7 58°33.0	7	918	25	8	161	
60	8°48.6 58°26.0	7	921	21	8	3	
63	8°27.8 58°13.6	8	926	28	2	86	
71	8°39.9 58°21.2	8	904	13	18	1	
72	8°37.3 58°19.6	8	904	8	18	2	
79	8°37.0 58°21.0	8	904	18	8	140	
80	8°24.0 58°15.0	8	926	45	2	9	
81	8°18.5 58°12.0	9	926	40	2	133	
82	8° 4.0 58° 8.0	9	1001	34	11	2	
92	8°47.5 58°24.0	7	922	70	5	1	
94	8°46.5 58°20.1	8	904	155	11	1	
96	8°36.0 58°19.1	8	904	60	2	1	
97	8°24.0 58°15.0	8	926	40	4	40	
98	8°59.6 58°35.3	7	914	37	2	45	
99	8°45.8 58°24.9	8	922	36	5	2	
100	8° 3.1 58° 9.1	9	1001	45	8	3	
102	8°44.3 58°24.0	8	920	15	8	11	
103	8°46.3 58°25.3	8	922	29	8	2	
104	8°57.2 58°35.6	7	914	25	2	2	
107	8°53.9 58°29.9	7	918	34	2	37	
109	8°35.6 58°19.7	8	904	20	8	83	
110	8°38.0 58°19.0	8	904	58	2	7	
19	9° 0.1 58°34.5	7	918	57	9	5	
32	9° 2.3 58°35.0	7	914	45	2	1	
33	9° 2.2 58°34.6	7	914	40	2	1	
55	9° 9.5 58°38.9	7	914	40	9	7	
76	9° 8.6 58°38.0	7	914	11	18	4	

M.tumidula (Jeffreys,1866)

ST.NO.	POSITION	CHART	MUNICIP.	DEPTH	BOTTOM	NOS.	NOTES
83	7°49.1 58° 1.0	10	1018	72	14	1	
87	7°28.1 57°58.9	10	1002	110	9	1	
94	8°46.5 58°20.1	8	904	155	11	3	
110	8°38.0 58°19.0	8	904	58	2	1	cf.

Mysella sp

ST.NO.	POSITION	CHART	MUNICIP.	DEPTH	BOTTOM	NOS.	NOTES
106	8°46.8 58°25.1	8	922	35	4	1	

Fam. A S T A R T I D A E Orbigny, 1844
 Gen. Astarte J.Sowerby, 1816

A.elliptica (Brown, 1827)

ST.NO.	POSITION	CHART	MUNICIP.	DEPTH	BOTTOM	NOS.	NOTES
108	7° 1.5 58° 8.0	11	1032	6	4	1	

A.montagui (Dillwyn, 1817)

ST.NO.	POSITION	CHART	MUNICIP.	DEPTH	BOTTOM	NOS.	NOTES
95	6°42.1 58°15.3	12	1004	30	4	1	
85	7°27.9 58° 0.9	10	1002	14	4	3	
88	7° 6.7 57°58.8	10	1029	77	5	6	
36	8°12.6 58° 7.9	9	926	49	9	1	
39	8°19.2 58°11.7	9	926	25	9	1	
58	8°69.4 58°30.8	7	918	31	16	14	
70	8°48.8 58°22.5	8	904	58	15	10	
75	8°49.6 58°25.9	7	921	12	4	2	
80	8°24.0 58°15.0	8	926	45	2	1	
92	8°47.5 58°24.0	7	922	70	5	1	
104	8°57.2 58°35.6	7	914	25	2	1	
105	8°49.5 58°25.7	7	921	25	6	2	
107	8°53.9 58°29.9	7	918	34	2	1	
33	9° 2.2 58°34.6	7	914	40	2	1	
66	9° 7.1 58°38.0	7	914	14	14	72	

A.sulcata (da Costa, 1778)

ST.NO.	POSITION	CHART	MUNICIP.	DEPTH	BOTTOM	NOS.	NOTES
90	6°40.9 58°15.7	12	1004	75	5	19	
83	7°49.1 58° 1.0	10	1018	72	14	2	
87	7°28.1 57°58.9	10	1002	110	9	4	
88	7° 6.7 57°58.8	10	1029	77	5	20	
89	7° 3.0 58° 2.6	10	1029	140	1	11	
8	8°38.2 58°19.4	8	904	60	9	5	
23	8°47.5 58°26.5	8	922	55	4	5	
36	8°12.6 58° 7.9	9	926	49	9	2	
37	8°15.9 58° 8.1	9	926	46	9	12	
39	8°19.2 58°11.7	9	926	25	9	6	
40	8°33.1 58°17.7	8	904	37	5	1	
42	8°40.8 58°17.6	8	904	100	6	20	
43	8°40.5 58°17.8	8	904	90	11	9	juv.
58	8°69.4 58°30.8	7	918	31	16	10	
61	8°50.2 58°23.0	7	922	79	12	2	
62	8°50.6 58°21.9	7	922	127	11	11	
70	8°48.8 58°22.5	8	904	58	15	54	
73	8°52.1 58°24.6	7	921	115	12	23	

ST.NO.	POSITION	CHART	MUNICIP.	DEPTH	BOTTOM	NOS.	NOTES
74	8°55.4 58°24.9	7	921	140	11	112	
80	8°24.0 58°15.0	8	926	45	2	7	
92	8°47.5 58°24.0	7	922	70	5	8	
94	8°46.5 58°20.1	8	904	155	11	8	
77	9°11.9 58°37.0	7	914	105	15	2	
78	9°11.0 58°37.0	7	914	58	14	4	

Fam. C A R D I I D A E Lamarck, 1818
 Gen. Acanthocardia J.E.Gray, 1851

A.echinata (Linne, 1758)

ST.NO.	POSITION	CHART	MUNICIP.	DEPTH	BOTTOM	NOS.	NOTES
95	6°42.1 58°15.3	12	1004	30	4	1	juv.
5	8° 2.8 58° 8.1	9	1001	51	8	3	juv.
6	8° 3.9 58° 7.6	6	1001	77	8	2	
7	8°37.1 58°21.1	8	904	20	8	1	
24	8°48.6 58°27.9	7	903	26	2	1	
41	8°37.2 58°21.2	8	904	17	2	1	
79	8°37.0 58°21.0	8	904	18	8	2	
107	8°53.9 58°29.9	7	918	34	2	1	juv.

Gen. Cerastoderma Poli, 1795

C.edule (Linne, 1758)

ST.NO.	POSITION	CHART	MUNICIP.	DEPTH	BOTTOM	NOS.	NOTES
68	8°36.4 58°19.2	8	904	1	4	1	

C.minimum (Philippi, 1836)

ST.NO.	POSITION	CHART	MUNICIP.	DEPTH	BOTTOM	NOS.	NOTES
35	6°48.2 58°15.1	12	1037	100	14	1	
95	6°42.1 58°15.3	12	1004	30	4	4	
84	7°47.0 58° 2.0	10	1018	120	2	8	
87	7°28.1 57°58.9	10	1002	110	9	16	
88	7° 6.7 57°58.8	10	1029	77	5	1	
4	8° 3.6 58°11.8	9	1001	33	8	20	
5	8° 2.8 58° 8.1	9	1001	51	8	77	
6	8° 3.9 58° 7.6	6	1001	77	8	38	
9	8°37.4 58°21.6	8	904	13	8	2	
10	8°36.2 58°20.3	8	904	15	8	5	
14	8°23.7 58°14.4	8	926	75	8	1	
22	8°46.3 58°23.9	8	922	110	1	3	
23	8°47.5 58°26.5	8	922	55	4	4	
24	8°48.6 58°27.9	7	903	26	2	3	

ST.NO.	POSITION	CHART	MUNICIP.	DEPTH	BOTTOM	NOS.	NOTES
36	8°12.6 58° 7.9	9	926	49	9	3	
38	8°15.7 58° 8.4	9	926	40	2	3	
42	8°40.8 58°17.6	8	904	100	6	10	
44	8°41.4 58°17.5	8	904	123	1	3	
50	8°56.3 58°31.1	8	918	59	2	2	
59	8°49.7 58°23.2	7	921	67	8	3	
61	8°50.2 58°23.0	7	922	79	12	3	
62	8°50.6 58°21.9	7	922	127	11	1	
73	8°52.1 58°24.6	7	921	115	12	19	
74	8°55.4 58°24.9	7	921	140	11	139	
80	8°24.0 58°15.0	8	926	45	2	2	
91	8°50.0 58°23.3	7	921	150	11	68	
92	8°47.5 58°24.0	7	922	70	5	14	
94	8°46.5 58°20.1	8	904	155	11	137	
97	8°24.0 58°15.0	8	926	40	4	2	
98	8°59.6 58°35.3	7	914	37	2	2	
100	8° 3.1 58° 9.1	9	1001	45	8	9	
103	8°46.3 58°25.3	8	922	29	8	1	
107	8°53.9 58°29.9	7	918	34	2	4	
110	8°38.0 58°19.0	8	904	58	2	2	
54	9° 8.6 58°38.5	7	914	60	9	1	
77	9°11.9 58°37.0	7	914	105	15	1	
78	9°11.0 58°37.0	7	914	58	14	2	

C.ovale(G.B.Sowerby II,1840)

ST.NO.	POSITION	CHART	MUNICIP.	DEPTH	BOTTOM	NOS.	NOTES
88	7° 6.7 57°58.8	10	1029	77	5	1	
23	8°47.5 58°26.5	8	922	55	4	2	
37	8°15.9 58° 8.1	9	926	46	9	1	
39	8°19.2 58°11.7	9	926	25	9	1	
43	8°40.5 58°17.8	8	904	90	11	1	
51	8°59.7 58°33.0	7	918	25	8	1	juv.
58	8°69.4 58°30.8	7	918	31	16	1	
59	8°49.7 58°23.2	7	921	67	8	1	
61	8°50.2 58°23.0	7	922	79	12	4	
70	8°48.8 58°22.5	8	904	58	15	3	
82	8° 4.0 58° 8.0	9	1001	34	11	1	juv.
92	8°47.5 58°24.0	7	922	70	5	4	
100	8° 3.1 58° 9.1	9	1001	45	8	1	juv.
103	8°46.3 58°25.3	8	922	29	8	4	juv.
104	8°57.2 58°35.6	7	914	25	2	15	
66	9° 7.1 58°38.0	7	914	14	14	4	
76	9° 8.6 58°38.0	7	914	11	18	4	
77	9°11.9 58°37.0	7	914	105	15	1	
78	9°11.0 58°37.0	7	914	58	14	1	

C.scabrum (Philippi, 1844)

ST.NO.	POSITION	CHART	MUNICIP.	DEPTH	BOTTOM	NOS.	NOTES
95	6°42.1 58°15.3	12	1004	30	4	1	
85	7°27.9 58° 0.9	10	1002	14	4	1	

Fam. M A C T R I D A E Lamarck, 1809
 Gen. Spisula J.E.Gray, 1837

S.elliptica (Brown, 1827)

ST.NO.	POSITION	CHART	MUNICIP.	DEPTH	BOTTOM	NOS.	NOTES
75	8°49.6 58°25.9	7	921	12	4	71	

S.subtruncata (da costa, 1778)

ST.NO.	POSITION	CHART	MUNICIP.	DEPTH	BOTTOM	NOS.	NOTES
7	8°37.1 58°21.1	8	904	20	8	1	juv.
71	8°39.9 58°21.2	8	904	13	18	1	juv.
79	8°37.0 58°21.0	8	904	18	8	1	
103	8°46.3 58°25.3	8	922	29	8	1	juv.

Fam. S O L E N I D A E Lamarck, 1809

Gen. Phaxas J.E.Gray, 1852 ex Leach MS

P.pellucidus (Pennant, 1777)

ST.NO.	POSITION	CHART	MUNICIP.	DEPTH	BOTTOM	NOS.	NOTES
7	8°37.1 58°21.1	8	904	20	8	3	
9	8°37.4 58°21.6	8	904	13	8	8	
17	8°21.7 58°13.9	8	926	15	8	2	
51	8°59.7 58°33.0	7	918	25	8	2	
60	8°48.6 58°26.0	7	921	21	8	3	
63	8°27.8 58°13.6	8	926	28	2	2	
79	8°37.0 58°21.0	8	904	18	8	1	
81	8°18.5 58°12.0	9	926	40	2	1	
102	8°44.3 58°24.0	8	920	15	8	1	juv.
104	8°57.2 58°35.6	7	914	25	2	5	
110	8°38.0 58°19.0	8	904	58	2	1	
18	9° 4.2 58°36.0	7	914	15	9	2	
54	9° 8.6 58°38.5	7	914	60	9	1	

Fam. T E L L I N D A E Blainville, 1814
 Gen. Macoma Leach, 1819

M. balthica (Linne, 1758)

ST. NO.	POSITION	CHART	MUNICIP.	DEPTH	BOTTOM	NOS.	NOTES
2	8°44.3 58°24.0	8	920	13	8	1	
76	9° 8.6 58°38.0	7	914	11	18	1	juv.

M. calcarea (Gmelin, 1790)

ST. NO.	POSITION	CHART	MUNICIP.	DEPTH	BOTTOM	NOS.	NOTES
30	6°51.8 58°16.2	12	1037	60	13	1	
2	8°44.3 58°24.0	8	920	13	8	2	
11	8°33.3 58°18.5	8	904	16	3	1	juv.
41	8°37.2 58°21.2	8	904	17	2	5	
60	8°48.6 58°26.0	7	921	21	8	1	

Gen Moerella Fischer, 1887

M. pygmaea (Loven, 1846)

ST. NO.	POSITION	CHART	MUNICIP.	DEPTH	BOTTOM	NOS.	NOTES
85	7°27.9 58° 0.9	10	1002	14	4	1	
51	8°59.7 58°33.0	7	918	25	8	6	
75	8°49.6 58°25.9	7	921	12	4	1	
102	8°44.3 58°24.0	8	920	15	8	9	

Fam. P S A M M O B I I D A E Fleming, 1828
 Gen. Gari Schumacher, 1817

G. fervensis (Gmelin, 1791)

ST. NO.	POSITION	CHART	MUNICIP.	DEPTH	BOTTOM	NOS.	NOTES
106	8°46.8 58°25.1	8	922	35	4	2	juv.

Fam. S C R O B I C U L A R I I D A E H. & A. Adams, 1856
 Gen. Alba Lamarck, 1818 ex Leach MS

A. alba (W. Wood, 1802)

ST. NO.	POSITION	CHART	MUNICIP.	DEPTH	BOTTOM	NOS.	NOTES
2	8°44.3 58°24.0	8	920	13	8	42	
7	8°37.1 58°21.1	8	904	20	8	1	juv.
9	8°37.4 58°21.6	8	904	13	8	2	
13	8°23.5 58°14.5	8	926	75	9	6	
15	8°22.3 58°13.9	8	926	75	8	1	
38	8°15.7 58° 8.4	9	926	40	2	2	
45	8°26.1 58°14.3	8	926	38	8	2	
51	8°59.7 58°33.0	7	918	25	8	42	
60	8°48.6 58°26.0	7	921	21	8	4	
96	8°36.0 58°19.1	8	904	60	2	3	
97	8°24.0 58°15.0	8	926	40	4	27	juv.
98	8°59.6 58°35.3	7	914	37	2	5	
102	8°44.3 58°24.0	8	920	15	8	15	juv.
103	8°46.3 58°25.3	8	922	29	8	1	juv.
104	8°57.2 58°35.6	7	914	25	2	141	
109	8°35.6 58°19.7	8	904	20	8	7	
110	8°38.0 58°19.0	8	904	58	2	4	juv.
32	9° 2.3 58°35.0	7	914	45	2	1	

A. nitida (Muller, 1789)

ST. NO.	POSITION	CHART	MUNICIP.	DEPTH	BOTTOM	NOS.	NOTES
31	6°47.5 58°15.0	12	1037	80	13	1	
84	7°47.0 58° 2.0	10	1018	120	2	194	
86	7°21.6 57°59.2	10	1002	115	9	14	
87	7°28.1 57°58.9	10	1002	110	9	21	
89	7° 3.0 58° 2.6	10	1029	140	1	43	
2	8°44.3 58°24.0	8	920	13	8	25	
4	8° 3.6 58°11.8	9	1001	33	8	7	
5	8° 2.8 58° 8.1	9	1001	51	8	23	
6	8° 3.9 58° 7.6	6	1001	77	8	7	
7	8°37.1 58°21.1	8	904	20	8	6	juv.
8	8°38.2 58°19.4	8	904	60	9	18	
9	8°37.4 58°21.6	8	904	13	8	2	
10	8°36.2 58°20.3	8	904	15	8	3	juv.
12	8°41.5 58°19.5	8	904	150	1	7	
13	8°23.5 58°14.5	8	926	75	9	38	
14	8°23.7 58°14.4	8	926	75	8	52	
15	8°22.3 58°13.9	8	926	75	8	6	
17	8°21.7 58°13.9	8	926	15	8	2	
22	8°46.3 58°23.9	8	922	110	1	174	
24	8°48.6 58°27.9	7	903	26	2	140	
26	8°36.5 58°20.2	8	904	35	8	25	
27	8°36.0 58°19.0	8	904	57	2	1	
28	8°38.1 58°19.5	8	904	50	2	14	
29	8°36.3 58°20.0	8	904	34	8	13	

ST.NO.	POSITION	CHART	MUNICIP.	DEPTH	BOTTOM	NOS.	NOTES
36	8°12.6 58° 7.9	9	926	49	9	2	
37	8°15.9 58° 8.1	9	926	46	9	7	
38	8°15.7 58° 8.4	9	926	40	2	73	
41	8°37.2 58°21.2	8	904	17	2	4	
42	8°40.8 58°17.6	8	904	100	6	2	
44	8°41.4 58°17.5	8	904	123	1	7	
45	8°26.1 58°14.3	8	926	38	8	141	
46	8°30.4 58°15.4	8	904	50	2	117	
47	8°32.2 58°15.8	8	904	66	9	40	
49	8°55.9 58°30.6	7	918	34	2	1	
50	8°56.3 58°31.1	8	918	59	2	69	
51	8°59.7 58°33.0	7	918	25	8	216	
59	8°49.7 58°23.2	7	921	67	8	1	
60	8°48.6 58°26.0	7	921	21	8	1	
63	8°27.8 58°13.6	8	926	28	2	94	
73	8°52.1 58°24.6	7	921	115	12	15	
74	8°55.4 58°24.9	7	921	140	11	51	
79	8°37.0 58°21.0	8	904	18	8	8	
80	8°24.0 58°15.0	8	926	45	2	7	
81	8°18.5 58°12.0	9	926	40	2	5	
82	8° 4.0 58° 8.0	9	1001	34	11	3	
91	8°50.0 58°23.3	7	921	150	11	23	juv.
92	8°47.5 58°24.0	7	922	70	5	9	
93	8°45.9 58°23.5	8	922	110	1	496	
94	8°46.5 58°20.1	8	904	155	11	1858	juv.
97	8°24.0 58°15.0	8	926	40	4	113	
98	8°59.6 58°35.3	7	914	37	2	96	
101	8°23.6 58°15.1	8	926	6	21	1	
102	8°44.3 58°24.0	8	920	15	8	1	juv.
103	8°46.3 58°25.3	8	922	29	8	8	
104	8°57.2 58°35.6	7	914	25	2	2	
107	8°53.9 58°29.9	7	918	34	2	36	
109	8°35.6 58°19.7	8	904	20	8	52	
110	8°38.0 58°19.0	8	904	58	2	125	
19	9° 0.1 58°34.5	7	918	57	9	1	
20	9° 0.1 58°35.1	7	914	24	19	2	
32	9° 2.3 58°35.0	7	914	45	2	10	
34	9° 1.5 58°35.7	7	914	22	2	2	
55	9° 9.5 58°38.9	7	914	40	9	4	
56	9° 9.9 58°39.6	7	901	52	2	14	

A. prismatica (Montagu, 1803)

ST.NO.	POSITION	CHART	MUNICIP.	DEPTH	BOTTOM	NOS.	NOTES
87	7°28.1 57°58.9	10	1002	110	9	2	

Gen. Scrobicularia Schumacher, 1815

S.plana (da Costa, 1778)

ST.NO.	POSITION	CHART	MUNICIP.	DEPTH	BOTTOM	NOS.	NOTES
3	8°36.3 58°19.2	8	904	0	4	1	

Fam. A R T I C I D A E Newton, 1891

Gen. Arctica Schumacher, 1817

A.islandica (Linne, 1767)

ST.NO.	POSITION	CHART	MUNICIP.	DEPTH	BOTTOM	NOS.	NOTES
95	6°42.1 58°15.3	12	1004	30	4	1	juv.
7	8°37.1 58°21.1	8	904	20	8	4	juv.
9	8°37.4 58°21.6	8	904	13	8	37	
10	8°36.2 58°20.3	8	904	15	8	4	juv.
22	8°46.3 58°23.9	8	922	110	1	1	juv.
38	8°15.7 58° 8.4	9	926	40	2	8	juv.
41	8°37.2 58°21.2	8	904	17	2	3	
45	8°26.1 58°14.3	8	926	38	8	2	juv.
49	8°55.9 58°30.6	7	918	34	2	1	juv.
50	8°56.3 58°31.1	8	918	59	2	1	
51	8°59.7 58°33.0	7	918	25	8	7	juv.
60	8°48.6 58°26.0	7	921	21	8	2	
63	8°27.8 58°13.6	8	926	28	2	2	
74	8°55.4 58°24.9	7	921	140	11	1	juv.
79	8°37.0 58°21.0	8	904	18	8	29	
81	8°18.5 58°12.0	9	926	40	2	1	juv.
82	8° 4.0 58° 8.0	9	1001	34	11	2	
94	8°46.5 58°20.1	8	904	155	11	1	juv.
102	8°44.3 58°24.0	8	920	15	8	4	juv.
103	8°46.3 58°25.3	8	922	29	8	1	
107	8°53.9 58°29.9	7	918	34	2	1	juv.
110	8°38.0 58°19.0	8	904	58	2	3	juv.
54	9° 8.6 58°38.5	7	914	60	9	1	

Fam. K E L L I E L L I D A E P.Fischer, 1887

Gen. Kelliella M.Sars, 1870

K.miliaris (Philippi, 1844)

ST.NO.	POSITION	CHART	MUNICIP.	DEPTH	BOTTOM	NOS.	NOTES
84	7°47.0 58° 2.0	10	1018	120	2	3	
89	7° 3.0 58° 2.6	10	1029	140	1	419	
74	8°55.4 58°24.9	7	921	140	11	3	
80	8°24.0 58°15.0	8	926	45	2	5	
94	8°46.5 58°20.1	8	904	155	11	1	

Fam. V E N E R I D A E Rafinesque, 1815

Gen. Clausinella J.E.Gray, 1851

C.fasciata (da Costa, 1778)

ST.NO.	POSITION	CHART	MUNICIP.	DEPTH	BOTTOM	NOS.	NOTES
95	6°42.1 58°15.3	12	1004	30	4	1	juv.
40	8°33.1 58°17.7	8	904	37	5	1	
70	8°48.8 58°22.5	8	904	58	15	1	

Gen. Dosinia Scopoli, 1777

D.lincta (Pulteney, 1799)

ST.NO.	POSITION	CHART	MUNICIP.	DEPTH	BOTTOM	NOS.	NOTES
25	8°33.3 58°18.5	8	904	16	3	1	
36	8°12.6 58° 7.9	9	926	49	9	1	cf.
79	8°37.0 58°21.0	8	904	18	8	1	

Gen. Venerupis Lamarck, 1818

V.pullastra (Montagu, 1803)

ST.NO.	POSITION	CHART	MUNICIP.	DEPTH	BOTTOM	NOS.	NOTES
72	8°37.3 58°19.6	8	904	8	18	2	juv.

Venerupis sp

ST.NO.	POSITION	CHART	MUNICIP.	DEPTH	BOTTOM	NOS.	NOTES
75	8°49.6 58°25.9	7	921	12	4	1	cf.

Gen. Chamelea Moersch, 1853C.striatula (da Costa, 1778)

ST.NO.	POSITION	CHART	MUNICIP.	DEPTH	BOTTOM	NOS.	NOTES
85	7°27.9 58° 0.9	10	1002	14	4	1	
5	8° 2.8 58° 8.1	9	1001	51	8	1	
7	8°37.1 58°21.1	8	904	20	8	9	juv.
10	8°36.2 58°20.3	8	904	15	8	2	juv.
16	8°23.2 58°14.8	8	926	9	9	1	
23	8°47.5 58°26.5	8	922	55	4	1	
41	8°37.2 58°21.2	8	904	17	2	3	
60	8°48.6 58°26.0	7	921	21	8	1	
72	8°37.3 58°19.6	8	904	8	18	1	
75	8°49.6 58°25.9	7	921	12	4	5	
79	8°37.0 58°21.0	8	904	18	8	6	
82	8° 4.0 58° 8.0	9	1001	34	11	1	juv.
91	8°50.0 58°23.3	7	921	150	11	2	
97	8°24.0 58°15.0	8	926	40	4	4	juv.
99	8°45.8 58°24.9	8	922	36	5	2	juv.
101	8°23.6 58°15.1	8	926	6	21	2	juv.
102	8°44.3 58°24.0	8	920	15	8	479	juv.
103	8°46.3 58°25.3	8	922	29	8	4	juv.

Gen. Timoclea Brown, 1827T.ovata (Pennant, 1777)

ST.NO.	POSITION	CHART	MUNICIP.	DEPTH	BOTTOM	NOS.	NOTES
83	7°49.1 58° 1.0	10	1018	72	14	2	
87	7°28.1 57°58.9	10	1002	110	9	1	
88	7° 6.7 57°58.8	10	1029	77	5	2	
8	8°38.2 58°19.4	8	904	60	9	20	
23	8°47.5 58°26.5	8	922	55	4	7	
36	8°12.6 58° 7.9	9	926	49	9	2	
39	8°19.2 58°11.7	9	926	25	9	8	
40	8°33.1 58°17.7	8	904	37	5	34	
42	8°40.8 58°17.6	8	904	100	6	1	
58	8°69.4 58°30.8	7	918	31	16	5	
61	8°50.2 58°23.0	7	922	79	12	1	
70	8°48.8 58°22.5	8	904	58	15	3	
73	8°52.1 58°24.6	7	921	115	12	5	
74	8°55.4 58°24.9	7	921	140	11	15	
80	8°24.0 58°15.0	8	926	45	2	1	
91	8°50.0 58°23.3	7	921	150	11	4	
94	8°46.5 58°20.1	8	904	155	11	12	
105	8°49.5 58°25.7	7	921	25	6	2	
106	8°46.8 58°25.1	8	922	35	4	4	
19	9° 0.1 58°34.5	7	918	57	9	1	
55	9° 9.5 58°38.9	7	914	40	9	1	
66	9° 7.1 58°38.0	7	914	14	14	12	
77	9°11.9 58°37.0	7	914	105	15	2	
78	9°11.0 58°37.0	7	914	58	14	3	

Fam. P E T R I C O L I D A E Orbigny, 1837
 Gen. Mysia Lamarck, 1818 ex Leach MS

M. undata (Pennant, 1777)

ST.NO.	POSITION	CHART	MUNICIP.	DEPTH	BOTTOM	NOS.	NOTES
5	8° 2.8 58° 8.1	9	1001	51	8	1	
8	8°38.2 58°19.4	8	904	60	9	1	
40	8°33.1 58°17.7	8	904	37	5	1	
41	8°37.2 58°21.2	8	904	17	2	4	
48	8°36.2 58°19.9	8	904	34	2	3	
70	8°48.8 58°22.5	8	904	58	15	1	
110	8°38.0 58°19.0	8	904	58	2	3	juv.

Fam. M Y I D A E Lamarck, 1809
 Gen. Mya Linne, 1758

M. arenaria Linne, 1758

ST.NO.	POSITION	CHART	MUNICIP.	DEPTH	BOTTOM	NOS.	NOTES
57	8°31.5 58°16.8	8	904	0	4	3	

Mya sp.

ST.NO.	POSITION	CHART	MUNICIP.	DEPTH	BOTTOM	NOS.	NOTES
83	7°49.1 58° 1.0	10	1018	72	14	1	
38	8°15.7 58° 8.4	9	926	40	2	1	juv.
51	8°59.7 58°33.0	7	918	25	8	1	juv.
71	8°39.9 58°21.2	8	904	13	18	1	juv.
72	8°37.3 58°19.6	8	904	8	18	2	juv.
79	8°37.0 58°21.0	8	904	18	8	2	
80	8°24.0 58°15.0	8	926	45	2	1	juv.
96	8°36.0 58°19.1	8	904	60	2	1	
98	8°59.6 58°35.3	7	914	37	2	2	juv.
104	8°57.2 58°35.6	7	914	25	2	1	juv.
107	8°53.9 58°29.9	7	918	34	2	3	juv.
66	9° 7.1 58°38.0	7	914	14	14	3	
78	9°11.0 58°37.0	7	914	58	14	2	

Fam. C O R B U L I D A E Lamarck, 1818

Gen. Corbula Bruguiere, 1797C.gibba (Olivi, 1792)

ST.NO.	POSITION	CHART	MUNICIP.	DEPTH	BOTTOM	NOS.	NOTES
95	6°42.1 58°15.3	12	1004	30	4	3	
83	7°49.1 58° 1.0	10	1018	72	14	1	
84	7°47.0 58° 2.0	10	1018	120	2	1	
4	8° 3.6 58°11.8	9	1001	33	8	75	
5	8° 2.8 58° 8.1	9	1001	51	8	6	
6	8° 3.9 58° 7.6	6	1001	77	8	1	
7	8°37.1 58°21.1	8	904	20	8	35	juv.
8	8°38.2 58°19.4	8	904	60	9	3	
9	8°37.4 58°21.6	8	904	13	8	3	
10	8°36.2 58°20.3	8	904	15	8	15	
13	8°23.5 58°14.5	8	926	75	9	9	
14	8°23.7 58°14.4	8	926	75	8	3	
15	8°22.3 58°13.9	8	926	75	8	1	
17	8°21.7 58°13.9	8	926	15	8	2	
21	8°58.7 58°36.0	7	914	42	2	2	
23	8°47.5 58°26.5	8	922	55	4	20	
24	8°48.6 58°27.9	7	903	26	2	91	
26	8°36.5 58°20.2	8	904	35	8	9	
27	8°36.0 58°19.0	8	904	57	2	1	
28	8°38.1 58°19.5	8	904	50	2	1	
29	8°36.3 58°20.0	8	904	34	8	1	
36	8°12.6 58° 7.9	9	926	49	9	1	
37	8°15.9 58° 8.1	9	926	46	9	3	
38	8°15.7 58° 8.4	9	926	40	2	24	
40	8°33.1 58°17.7	8	904	37	5	2	
41	8°37.2 58°21.2	8	904	17	2	2	
46	8°30.4 58°15.4	8	904	50	2	19	
47	8°32.2 58°15.8	8	904	66	9	10	
49	8°55.9 58°30.6	7	918	34	2	13	
50	8°56.3 58°31.1	8	918	59	2	7	
51	8°59.7 58°33.0	7	918	25	8	12	
60	8°48.6 58°26.0	7	921	21	8	2	
63	8°27.8 58°13.6	8	926	28	2	15	
64	8°43.2 58°23.8	7	920	10	8	11	
79	8°37.0 58°21.0	8	904	18	8	165	
80	8°24.0 58°15.0	8	926	45	2	25	
81	8°18.5 58°12.0	9	926	40	2	28	
82	8° 4.0 58° 8.0	9	1001	34	11	13	
91	8°50.0 58°23.3	7	921	150	11	5	
92	8°47.5 58°24.0	7	922	70	5	2	
93	8°45.9 58°23.5	8	922	110	1	1	
97	8°24.0 58°15.0	8	926	40	4	11	
98	8°59.6 58°35.3	7	914	37	2	237	
100	8° 3.1 58° 9.1	9	1001	45	8	6	
101	8°23.6 58°15.1	8	926	6	21	1	
102	8°44.3 58°24.0	8	920	15	8	46	
103	8°46.3 58°25.3	8	922	29	8	5	
104	8°57.2 58°35.6	7	914	25	2	227	
107	8°53.9 58°29.9	7	918	34	2	793	
109	8°35.6 58°19.7	8	904	20	8	13	

ST.NO.	POSITION	CHART	MUNICIP.	DEPTH	BOTTOM	NOS.	NOTES
110	8°38.0 58°19.0	8	904	58	2	93	
19	9° 0.1 58°34.5	7	918	57	9	17	
20	9° 0.1 58°35.1	7	914	24	19	4	
32	9° 2.3 58°35.0	7	914	45	2	19	
33	9° 2.2 58°34.6	7	914	40	2	31	
34	9° 1.5 58°35.7	7	914	22	2	3	
52	9° 5.1 58°36.3	7	914	45	2	3	
53	9° 6.8 58°37.8	7	914	58	2	1	
54	9° 8.6 58°38.5	7	914	60	9	33	
55	9° 9.5 58°38.9	7	914	40	9	31	
56	9° 9.9 58°39.6	7	901	52	2	2	

Fam. H I A T E L L I D A E J.E.Gray, 1824

Gen. Hiatella Bosc, 1801 ex Daudin MS

H.artica (Linne, 1767)

ST.NO.	POSITION	CHART	MUNICIP.	DEPTH	BOTTOM	NOS.	NOTES
88	7° 6.7 57°58.8	10	1029	77	5	1	
23	8°47.5 58°26.5	8	922	55	4	1	
51	8°59.7 58°33.0	7	918	25	8	1	
58	8°69.4 58°30.8	7	918	31	16	1	
79	8°37.0 58°21.0	8	904	18	8	1	cf.
66	9° 7.1 58°38.0	7	914	14	14	41	
77	9°11.9 58°37.0	7	914	105	15	1	

H.gallicana (Lamarck, 1818)

ST.NO.	POSITION	CHART	MUNICIP.	DEPTH	BOTTOM	NOS.	NOTES
74	8°55.4 58°24.9	7	921	140	11	1	
94	8°46.5 58°20.1	8	904	155	11	1	
104	8°57.2 58°35.6	7	914	25	2	1	juv.
66	9° 7.1 58°38.0	7	914	14	14	46	

Gen. Panomya J.E.Gray, 1857

P.arctica (Lamarck, 1818)

ST.NO.	POSITION	CHART	MUNICIP.	DEPTH	BOTTOM	NOS.	NOTES
61	8°50.2 58°23.0	7	922	79	12	1	

Gen. Saxicavella Fischer, 1878

S.jeffreysi Winckworth, 1930

ST.NO.	POSITION	CHART	MUNICIP.	DEPTH	BOTTOM	NOS.	NOTES
61	8°50.2 58°23.0	7	922	79	12	1	

S.cl. ANOMALODESMATA

Fam. T H R A C I I D A E Stoliczka, 1870

Gen. Thracia J.Sowerby, 1823 ex Leach MS

T.convexa (W.Wood, 1815)

ST.NO.	POSITION	CHART	MUNICIP.	DEPTH	BOTTOM	NOS.	NOTES
87	7°28.1 57°58.9	10	1002	110	9	1	
5	8° 2.8 58° 8.1	9	1001	51	8	7	juv.
10	8°36.2 58°20.3	8	904	15	8	1	juv.
24	8°48.6 58°27.9	7	903	26	2	3	juv.
28	8°38.1 58°19.5	8	904	50	2	3	
29	8°36.3 58°20.0	8	904	34	8	1	
37	8°15.9 58° 8.1	9	926	46	9	1	
38	8°15.7 58° 8.4	9	926	40	2	1	juv.
41	8°37.2 58°21.2	8	904	17	2	1	
42	8°40.8 58°17.6	8	904	100	6	1	
45	8°26.1 58°14.3	8	926	38	8	2	juv.
49	8°55.9 58°30.6	7	918	34	2	1	
50	8°56.3 58°31.1	8	918	59	2	1	
92	8°47.5 58°24.0	7	922	70	5	2	juv.
97	8°24.0 58°15.0	8	926	40	4	1	juv.
100	8° 3.1 58° 9.1	9	1001	45	8	2	juv.
103	8°46.3 58°25.3	8	922	29	8	2	juv.
107	8°53.9 58°29.9	7	918	34	2	1	juv.
110	8°38.0 58°19.0	8	904	58	2	8	juv.
55	9° 9.5 58°38.9	7	914	40	9	2	juv.
56	9° 9.9 58°39.6	7	914	52	2	1	

T.villosiuscula (Macgillivray, 1827)

ST.NO.	POSITION	CHART	MUNICIP.	DEPTH	BOTTOM	NOS.	NOTES
102	8°44.3 58°24.0	8	920	15	8	1	juv.

Thracia sp

ST.NO.	POSITION	CHART	MUNICIP.	DEPTH	BOTTOM	NOS.	NOTES
39	8°19.2 58°11.7	9	926	25	9	2	juv.
75	8°49.6 58°25.9	7	921	12	4	6	

Fam. L Y O N S I I D A E Fischer, 1887
 Gen. Lyonsia Turton, 1822

L.norwegica (Gmelin, 1791)

ST.NO.	POSITION	CHART	MUNICIP.	DEPTH	BOTTOM	NOS.	NOTES
106	8°46.8 58°25.1	8	922	35	4	1	

Fam. C U S P I D A R I I D A E Dall, 1886

Gen. Cuspidaria Nardo, 1840

C.cuspidata (Olivi, 1792)

ST.NO.	POSITION	CHART	MUNICIP.	DEPTH	BOTTOM	NOS.	NOTES
80	8°24.0 58°15.0	8	926	45	2	2	
94	8°46.5 58°20.1	8	904	155	11	2	cf.
99	8°45.8 58°24.9	8	922	36	5	1	

C.obesa (Loven, 1846)

ST.NO.	POSITION	CHART	MUNICIP.	DEPTH	BOTTOM	NOS.	NOTES
84	7°47.0 58° 2.0	10	1018	120	2	3	
73	8°52.1 58°24.6	7	921	115	12	2	
74	8°55.4 58°24.9	7	921	140	11	6	
91	8°50.0 58°23.3	7	921	150	11	2	
94	8°46.5 58°20.1	8	904	155	11	12	cf.

Bivalvia indet.

ST.NO.	POSITION	CHART	MUNICIP.	DEPTH	BOTTOM	NOS.	NOTES
95	6°42.1 58°15.3	12	1004	30	4	3	
49	8°55.9 58°30.6	7	918	34	2	1	

Class SCAPHOPODA
 Fam. DENTALIIDAE J.E.Gray, 1834
 Gen. Antalis H. & A. Adams, 1854

A. entale Linne, 1758

ST. NO.	POSITION	CHART	MUNICIP.	DEPTH	BOTTOM	NOS.	NOTES
83	7°49.1 58° 1.0	10	1018	72	14	1	
88	7° 6.7 57°58.8	10	1029	77	5	2	
4	8° 3.6 58°11.8	9	1001	33	8	1	
8	8°38.2 58°19.4	8	904	60	9	5	
22	8°46.3 58°23.9	8	922	110	1	2	
23	8°47.5 58°26.5	8	922	55	4	6	
28	8°38.1 58°19.5	8	904	50	2	1	
36	8°12.6 58° 7.9	9	926	49	9	2	
37	8°15.9 58° 8.1	9	926	46	9	8	
38	8°15.7 58° 8.4	9	926	40	2	1	
39	8°19.2 58°11.7	9	926	25	9	35	
47	8°32.2 58°15.8	8	904	66	9	2	
73	8°52.1 58°24.6	7	921	115	12	1	
80	8°24.0 58°15.0	8	926	45	2	4	
82	8° 4.0 58° 8.0	9	1001	34	11	1	
92	8°47.5 58°24.0	7	922	70	5	7	
55	9° 9.5 58°38.9	7	914	40	9	1	

A. occidentale Stimpson, 1851

ST. NO.	POSITION	CHART	MUNICIP.	DEPTH	BOTTOM	NOS.	NOTES
84	7°47.0 58° 2.0	10	1018	120	2	1	
14	8°23.7 58°14.4	8	926	75	8	1	
22	8°46.3 58°23.9	8	922	110	1	6	
42	8°40.8 58°17.6	8	904	100	6	2	
45	8°26.1 58°14.3	8	926	38	8	1	
47	8°32.2 58°15.8	8	904	66	9	3	
50	8°56.3 58°31.1	8	918	59	2	3	
62	8°50.6 58°21.9	7	922	127	11	2	
73	8°52.1 58°24.6	7	921	115	12	1	
74	8°55.4 58°24.9	7	921	140	11	4	
92	8°47.5 58°24.0	7	922	70	5	7	
93	8°45.9 58°23.5	8	922	110	1	3	
100	8° 3.1 58° 9.1	9	1001	45	8	2	
110	8°38.0 58°19.0	8	904	58	2	1	juv.

Fam. E N T A L I N I D A E Boss, 1982
 Gen. Entalina Monterosato, 1872

E. quinquangularis (Forbes, 1844)

ST.NO.	POSITION	CHART	MUNICIP.	DEPTH	BOTTOM	NOS.	NOTES
94	8°46.5 58°20.1	8	904	155	11	1	

Fam. S I P H O N O D E N T A L I I D A E Simroth, 1895
 Gen. Siphonodentalium M.Sars, 1859

S. lofotense (M.Sars, 1865)

ST.NO.	POSITION	CHART	MUNICIP.	DEPTH	BOTTOM	NOS.	NOTES
92	8°47.5 58°24.0	7	922	70	5	1	

Fam. G A D I L I D A E Stoliczka, 1868
 Gen. Cadulus Philippi, 1844

C. subfusiforme (M.Sars, 1865)

ST.NO.	POSITION	CHART	MUNICIP.	DEPTH	BOTTOM	NOS.	NOTES
74	8°55.4 58°24.9	7	921	140	11	2	
91	8°50.0 58°23.3	7	921	150	11	1	cf.

4.3. Artsliste for hver enkelt stasjon.

Stasjonene er listet i løpenr.-rekkefølge. D.v.s. i den rekkefølge de er blitt bearbeidet
Posisjonene er gitt med østlig lengde først.

Species list for each station.

The stations are listed in serial no. sequence i.e. in the sequence of which the material has been worked up.
The positions are given with E. longitude first.

ST.NO	POSITION	CHART	MUNICIP.	DEPTH	BOTTOM
<u>1</u>	<u>8°35.9 58°19.5</u>	<u>8</u>	<u>904</u>	<u>40</u>	<u>4</u>

GENUS	SPECIES	AUTHOR	NOS.	NOTES
Gibbula	cineraria	(Linne, 1758)	1	
Hinia	incrassata	(Strøm, 1768)	9	
Philbertia	linearis	(Montagu, 1803)	1	
Nucula	nitidosa	Winckworth, 1930	4	

ST.NO	POSITION	CHART	MUNICIP.	DEPTH	BOTTOM
<u>2</u>	<u>8°44.3 58°24.0</u>	<u>8</u>	<u>920</u>	<u>13</u>	<u>8</u>

GENUS	SPECIES	AUTHOR	NOS.	NOTES
Aporrhais	pespelecani	(Linne, 1758)	6	
Buccinum	undatum	Linne, 1758	1	
Thyasira	flexuosa	(Montagu, 1803)	2	
Macoma	balthica	(Linne, 1758)	1	
Macoma	calcarea	(Gmelin, 1790)	2	
Abra	alba	(W. Wood, 1802)	42	
Abra	nitida	(Muller, 1789)	25	

ST.NO	POSITION	CHART	MUNICIP.	DEPTH	BOTTOM
<u>3</u>	<u>8°36.3 58°19.2</u>	<u>8</u>	<u>904</u>	<u>0</u>	<u>4</u>

GENUS	SPECIES	AUTHOR	NOS.	NOTES
Scrobicularia	plana	(da Costa, 1778)	1	

ST.NO	POSITION	CHART	MUNICIP.	DEPTH	BOTTOM
<u>4</u>	<u>8° 3.6 58°11.8</u>	<u>9</u>	<u>1001</u>	<u>33</u>	<u>8</u>

GENUS	SPECIES	AUTHOR	NOS.	NOTES
Lunatia	alderi	(Forbes, 1838)	3	
Lunatia	montagui	(Forbes, 1838)	1	
Menestho	sp B		1	
Acteon	tornatilis	(Linne, 1758)	1	
Retusa	umbilicata	(Montagu, 1803)	4	
Philine	scabra	(Muller, 1776)	4	

GENUS	SPECIES	AUTHOR	NOS.	NOTES
Nuculoma	tenuis	(Montagu, 1808)	7	
Thyasira	flexuosa	(Montagu, 1803)	8	
Thyasira	sarsii	(Philippi, 1845)	21	
Thyasira	croulinensis	Jeffreys, 1847	4	
Thyasira	ferruginea	(Forbes, 1851)	1	
Mysella	bidentata	(Montagu, 1803)	2	
Cerastoderma	minimum	(Philippi, 1836)	20	
Abra	nitida	(Muller, 1789)	7	
Corbula	gibba	(Olivi, 1792)	75	
Antalis	entale	Linne, 1758	1	

ST.NO	POSITION	CHART	MUNICIP.	DEPTH	BOTTOM
5	8° 2.8 58° 8.1	9	1001	51	8

GENUS	SPECIES	AUTHOR	NOS.	NOTES
Hyala	vitrea	(Montagu, 1803)	1	
Turritella	communis	Risso, 1826	1	
Aporrhais	pespelecani	(Linne, 1758)	2	
Lunatia	alderi	(Forbes, 1838)	1	
Lunatia	montagui	(Forbes, 1838)	2	
Vitreolina	philippii	(de Rayneval & Ponzi, 1854)	1	
Hinia	pygmaea	(Lamarck, 1822)	6	
Mangelia	brachystoma	(Philippi, 1844)	8	
Mangelia	coarctata	(Forbes, 1840)	3	
Retusa	umbilicata	(Montagu, 1803)	11	
Philine	quadrata	(S. Wood, 1839)	1	cf.
Philine	scabra	(Muller, 1776)	7	
Cylichna	cylindracea	(Pennant, 1777)	8	
Nucula	sulcata	Bronn, 1831	8	
Nuculoma	tenuis	(Montagu, 1808)	12	
Yoldiella	tomlini	Winckworth, 1932	1	
Thyasira	sp		6	
Thyasira	flexuosa	(Montagu, 1803)	5	
Thyasira	equalis	(Verrill & Bush, 1898)	2	
Thyasira	croulinensis	Jeffreys, 1847	7	
Thyasira	pygmaea	(Verrill & Bush, 1898)	1	
Montacuta	ferruginosa	(Montagu, 1808)	1	
Mysella	bidentata	(Montagu, 1803)	1	
Acanthocardia	echinata	(Linne, 1758)	3	juv.
Cerastoderma	minimum	(Philippi, 1836)	77	
Abra	nitida	(Muller, 1789)	23	
Chamelea	striatula	(da Costa, 1778)	1	
Mysia	undata	(Pennant, 1777)	1	
Corbula	gibba	(Olivi, 1792)	6	
Thracia	convexa	(W. Wood, 1815)	7	juv.

ST.NO	POSITION	CHART	MUNICIP.	DEPTH	BOTTOM
6	8° 3.9 58° 7.6	6	1001	77	8

GENUS	SPECIES	AUTHOR	NOS.	NOTES
Hyala	vitrea	(Montagu, 1803)	1	
Lunatia	montagui	(Forbes, 1838)	1	
Odostomia	conoidea	(Brocchi, 1814)	3	
Nucula	sulcata	Bronn, 1831	9	
Nuculoma	tenuis	(Montagu, 1808)	9	
Yoldiella	tomlini	Winckworth, 1932	1	
Modiolula	phaseolina	(Philippi, 1844)	1	
Thyasira	croulinensis	Jeffreys, 1847	3	
Thyasira	ferruginea	(Forbes, 1851)	1	
Acanthocardia	echinata	(Linne, 1758)	2	
Cerastoderma	minimum	(Philippi, 1836)	38	
Abra	nitida	(Muller, 1789)	7	
Corbula	gibba	(Olivi, 1792)	1	

ST.NO	POSITION	CHART	MUNICIP.	DEPTH	BOTTOM
7	8° 37.1 58° 21.1	8	904	20	8

GENUS	SPECIES	AUTHOR	NOS.	NOTES
Turritella	communis	Risso, 1826	1	
Retusa	umbilicata	(Montagu, 1803)	2	
Philine	aperta	(Linne, 1767)	10	
Philine	scabra	(Muller, 1776)	2	
Nucula	nitidosa	Winckworth, 1930	43	
Thyasira	flexuosa	(Montagu, 1803)	1	
Thyasira	sarsii	(Philippi, 1845)	11	
Montacuta	ferruginosa	(Montagu, 1808)	2	
Mysella	bidentata	(Montagu, 1803)	6	
Acanthocardia	echinata	(Linne, 1758)	1	
Spisula	subtruncata	(da Costa, 1778)	1	juv.
Phaxas	pellucidus	(Pennant, 1777)	3	
Abra	alba	(W. Wood, 1802)	1	juv.
Abra	nitida	(Muller, 1789)	6	juv.
Arctica	islandica	(Linne, 1767)	4	juv.
Chamelea	striatula	(da Costa, 1778)	9	juv.
Corbula	gibba	(Olivi, 1792)	35	juv.

ST.NO	POSITION	CHART	MUNICIP.	DEPTH	BOTTOM
8	8°38.2 58°19.4	8	904	60	9

GENUS	SPECIES	AUTHOR	NOS.	NOTES
Leptochiton	asellus	(Gmelin, 1791)	8	
Leptochiton	sp		2	
Capulus	ungaricus	(Linne, 1758)	1	
Lunatia	alderi	(Forbes, 1838)	2	
Lunatia	montagui	(Forbes, 1838)	2	
Melanella	sp		2	
Vitreolina	philippii	(de Rayneval & Ponzi, 1854)	1	
Philine	scabra	(Muller, 1776)	1	
Cylichna	cylindracea	(Pennant, 1777)	6	
Nucula	nucleus	(Linne, 1758)	275	
Nucula	sulcata	Bronn, 1831	6	
Nuculoma	tenuis	(Montagu, 1808)	53	
Yoldiella	tomlini	Winckworth, 1932	4	
Myrtea	spinifera	(Montagu, 1803)	23	
Thyasira	flexuosa	(Montagu, 1803)	1	
Thyasira	sarsii	(Philippi, 1845)	7	
Astarte	sulcata	(da Costa, 1778)	5	
Abra	nitida	(Muller, 1789)	18	
Timoclea	ovata	(Pennant, 1777)	20	
Mysia	undata	(Pennant, 1777)	1	
Corbula	gibba	(Olivi, 1792)	3	
Antalis	entale	Linne, 1758	5	

ST.NO	POSITION	CHART	MUNICIP.	DEPTH	BOTTOM
9	8°37.4 58°21.6	8	904	13	8

GENUS	SPECIES	AUTHOR	NOS.	NOTES
Aporrhais	pespelecani	(Linne, 1758)	4	
Philine	aperta	(Linne, 1767)	11	
Nucula	nitidosa	Winckworth, 1930	27	
Thyasira	flexuosa	(Montagu, 1803)	1	
Cerastoderma	minimum	(Philippi, 1836)	2	
Phaxas	pellucidus	(Pennant, 1777)	8	
Abra	alba	(W. Wood, 1802)	2	
Abra	nitida	(Muller, 1789)	2	
Arctica	islandica	(Linne, 1767)	37	
Corbula	gibba	(Olivi, 1792)	3	

ST.NO	POSITION	CHART	MUNICIP.	DEPTH	BOTTOM
10	8°36.2 58°20.3	8	904	15	8

GENUS	SPECIES	AUTHOR	NOS.	NOTES
Turritella	communis	Risso, 1826	8	
Aporrhais	pespelecani	(Linne, 1758)	1	
Lunatia	alderi	(Forbes, 1838)	1	
Vitreolina	philippii	(de Rayneval & Ponzi, 1854)	1	
Vitreolina	philippii	(de Rayneval & Ponzi, 1854)	1	
Mangelia	brachystoma	(Philippi, 1844)	1	
Philine	aperta	(Linne, 1767)	13	
Philine	scabra	(Muller, 1776)	6	
Cylichna	cylindracea	(Pennant, 1777)	10	
Nucula	nitidosa	Winckworth, 1930	1	juv.
Nuculoma	tenuis	(Montagu, 1808)	1	juv.
Myrtea	spinifera	(Montagu, 1803)	1	juv.
Thyasira	flexuosa	(Montagu, 1803)	5	cf.
Mysella	bidentata	(Montagu, 1803)	146	
Cerastoderma	minimum	(Philippi, 1836)	5	
Abra	nitida	(Muller, 1789)	3	juv.
Arctica	islandica	(Linne, 1767)	4	juv.
Chamelea	striatula	(da Costa, 1778)	2	juv.
Corbula	gibba	(Olivi, 1792)	15	
Thracia	convexa	(W. Wood, 1815)	1	juv.

ST.NO	POSITION	CHART	MUNICIP.	DEPTH	BOTTOM
11	8°33.3 58°18.5	8	904	16	3

GENUS	SPECIES	AUTHOR	NOS.	NOTES
Philine	aperta	(Linne, 1767)	1	
Nucula	nitidosa	Winckworth, 1930	40	
Thyasira	flexuosa	(Montagu, 1803)	6	
Montacuta	ferruginosa	(Montagu, 1808)	1	
Mysella	bidentata	(Montagu, 1803)	3	
Macoma	calcareo	(Gmelin, 1790)	1	juv.

ST.NO	POSITION	CHART	MUNICIP.	DEPTH	BOTTOM
<u>12</u>	<u>8°41.5 58°19.5</u>	<u>8</u>	<u>904</u>	<u>150</u>	<u>1</u>

GENUS	SPECIES	AUTHOR	NOS.	NOTES
Philine	scabra	(Muller, 1776)	1	
Nuculoma	tenuis	(Montagu, 1808)	1	
Thyasira	sarsii	(Philippi, 1845)	6	cf.
Thyasira	equalis	(Verrill & Bush, 1898)	3	
Abra	nitida	(Muller, 1789)	7	

ST.NO	POSITION	CHART	MUNICIP.	DEPTH	BOTTOM
<u>13</u>	<u>8°23.5 58°14.5</u>	<u>8</u>	<u>926</u>	<u>75</u>	<u>9</u>

GENUS	SPECIES	AUTHOR	NOS.	NOTES
Lunatia	alderi	(Forbes, 1838)	1	
Lunatia	montagui	(Forbes, 1838)	1	
Cylichna	cylindracea	(Pennant, 1777)	2	
Nucula	nitidosa	Winckworth, 1930	1	
Nucula	sulcata	Bronn, 1831	26	
Nuculoma	tenuis	(Montagu, 1808)	176	
Yoldiella	tomlini	Winckworth, 1932	1	
Myrtea	spinifera	(Montagu, 1803)	2	juv.
Thyasira	sarsii	(Philippi, 1845)	22	cf.
Thyasira	equalis	(Verrill & Bush, 1898)	3	
Mysella	bidentata	(Montagu, 1803)	4	
Abra	alba	(W. Wood, 1802)	6	
Abra	nitida	(Muller, 1789)	38	
Corbula	gibba	(Olivier, 1792)	9	

ST.NO	POSITION	CHART	MUNICIP.	DEPTH	BOTTOM
<u>14</u>	<u>8°23.7 58°14.4</u>	<u>8</u>	<u>926</u>	<u>75</u>	<u>8</u>

GENUS	SPECIES	AUTHOR	NOS.	NOTES
Lunatia	alderi	(Forbes, 1838)	1	
Lunatia	montagui	(Forbes, 1838)	1	
Philine	scabra	(Muller, 1776)	3	
Cylichna	cylindracea	(Pennant, 1777)	4	
Nucula	nucleus	(Linne, 1758)	10	
Nucula	sulcata	Bronn, 1831	17	
Nuculoma	tenuis	(Montagu, 1808)	66	
Yoldiella	lucida	(Loven, 1846)	1	
Yoldiella	tomlini	Winckworth, 1932	6	

GENUS	SPECIES	AUTHOR	NOS.	NOTES
Myrtea	spinifera	(Montagu, 1803)	3	
Thyasira	sarsii	(Philippi, 1845)	34	cf.
Mysella	bidentata	(Montagu, 1803)	3	
Cerastoderma	minimum	(Philippi, 1836)	1	
Abra	nitida	(Muller, 1789)	52	
Corbula	gibba	(Olivi, 1792)	3	
Antalis	occidentale	Stimpson, 1851	1	

ST.NO	POSITION	CHART	MUNICIP.	DEPTH	BOTTOM
<u>15</u>	<u>8°22.3 58°13.9</u>	<u>8</u>	<u>926</u>	<u>75</u>	<u>8</u>

GENUS	SPECIES	AUTHOR	NOS.	NOTES
Lunatia	montagui	(Forbes, 1838)	1	
Philine	scabra	(Muller, 1776)	2	
Nucula	sulcata	Bronn, 1831	2	
Nuculoma	tenuis	(Montagu, 1808)	1	
Nuculana	pernula	(Muller, 1779)	1	
Yoldiella	tomlini	Winckworth, 1932	1	
Thyasira	sarsii	(Philippi, 1845)	23	
Thyasira	equalis	(Verrill & Bush, 1898)	6	
Abra	alba	(W. Wood, 1802)	1	
Abra	nitida	(Muller, 1789)	6	
Corbula	gibba	(Olivi, 1792)	1	

ST.NO	POSITION	CHART	MUNICIP.	DEPTH	BOTTOM
<u>16</u>	<u>8°23.2 58°14.8</u>	<u>8</u>	<u>926</u>	<u>9</u>	<u>9</u>

GENUS	SPECIES	AUTHOR	NOS.	NOTES
Philbertia	linearis	(Montagu, 1803)	1	
Philine	aperta	(Linne, 1767)	1	
Nucula	nitidosa	Winckworth, 1930	3	
Chamelea	striatula	(da Costa, 1778)	1	

ST.NO	POSITION	CHART	MUNICIP.	DEPTH	BOTTOM
17	8°21.7 58°13.9	8	926	15	8

GENUS	SPECIES	AUTHOR	NOS.	NOTES
Nucula	nitidosa	Winckworth, 1930	8	
Thyasira	sarsii	(Philippi, 1845)	6	
Thyasira	equalis	(Verrill & Bush, 1898)	4	
Phaxas	pellucidus	(Pennant, 1777)	2	
Abra	nitida	(Muller, 1789)	2	
Corbula	gibba	(Olivi, 1792)	2	

ST.NO	POSITION	CHART	MUNICIP.	DEPTH	BOTTOM
18	9° 4.2 58°36.0	7	914	15	9

GENUS	SPECIES	AUTHOR	NOS.	NOTES
Nucula	nucleus	(Linne, 1758)	18	
Phaxas	pellucidus	(Pennant, 1777)	2	

ST.NO	POSITION	CHART	MUNICIP.	DEPTH	BOTTOM
19	9° 0.1 58°34.5	7	918	57	9

GENUS	SPECIES	AUTHOR	NOS.	NOTES
Lunatia	montagui	(Forbes, 1838)	1	
Philine	scabra	(Muller, 1776)	5	
Nuculoma	tenuis	(Montagu, 1808)	8	
Mysella	bidentata	(Montagu, 1803)	5	
Abra	nitida	(Muller, 1789)	1	
Timoclea	ovata	(Pennant, 1777)	1	
Corbula	gibba	(Olivi, 1792)	17	

ST.NO	POSITION	CHART	MUNICIP.	DEPTH	BOTTOM
20	9° 0.1 58°35.1	7	914	24	19

GENUS	SPECIES	AUTHOR	NOS.	NOTES
Modiolus	modiolus	(Linne, 1758)	1	
Thyasira	sarsii	(Philippi, 1845)	2	cf.
Abra	nitida	(Muller, 1789)	2	
Corbula	gibba	(Olivi, 1792)	4	

ST.NO	POSITION	CHART	MUNICIP.	DEPTH	BOTTOM
21	8°58.7 58°36.0	7	914	42	2

GENUS	SPECIES	AUTHOR	NOS.	NOTES
Philine	scabra	(Muller, 1776)	5	
Thyasira	sarsii	(Philippi, 1845)	1	
Corbula	gibba	(Olivi, 1792)	2	

ST.NO	POSITION	CHART	MUNICIP.	DEPTH	BOTTOM
22	8°46.3 58°23.9	8	922	110	1

GENUS	SPECIES	AUTHOR	NOS.	NOTES
Lunatia	montagui	(Forbes, 1838)	8	
Vitreolina	philippii	(de Rayneval & Ponzi, 1854)	1	
Diaphana	minuta	Brown, 1827	5	
Retusa	umbilicata	(Montagu, 1803)	2	
Philine	quadrata	(S. Wood, 1839)	1	cf.
Philine	scabra	(Muller, 1776)	6	
Limacina	retroversa	(Fleming, 1823)	1	
Nucula	sulcata	Bronn, 1831	43	
Nuculoma	tenuis	(Montagu, 1808)	93	
Nuculana	minuta	(Muller, 1776)	8	
Nuculana	pernula	(Muller, 1779)	13	
Yoldiella	tomlini	Winckworth, 1932	41	
Thyasira	equalis	(Verrill & Bush, 1898)	55	
Thyasira	croulinensis	Jeffreys, 1847	2	
Thyasira	ferruginea	(Forbes, 1851)	12	
Thyasira	pygmaea	(Verrill & Bush, 1898)	2	
Cerastoderma	minimum	(Philippi, 1836)	3	
Abra	nitida	(Muller, 1789)	174	
Arctica	islandica	(Linne, 1767)	1	juv.
Antalis	entale	Linne, 1758	2	
Antalis	occidentale	Stimpson, 1851	6	

ST.NO	POSITION	CHART	MUNICIP.	DEPTH	BOTTOM
23	8°47.5 58°26.5	8	922	55	4

GENUS	SPECIES	AUTHOR	NOS.	NOTES
Leptochiton	asellus	(Gmelin, 1791)	28	
Hanleya	hanleyi	(Bean, 1844)	2	
Jujubinus	clelandi	(W. Wood, 1828)	3	
Turritella	communis	Risso, 1826	1	
Lunatia	alderi	(Forbes, 1838)	4	
Melanella	sp		1	
Hinia	pygmaea	(Lamarck, 1822)	2	cf.
Mangelia	coarctata	(Forbes, 1840)	1	
Philbertia	linearis	(Montagu, 1803)	2	
Cylichna	cylindracea	(Pennant, 1777)	2	
Nucula	nucleus	(Linne, 1758)	50	
Nuculoma	tenuis	(Montagu, 1808)	7	
Nuculana	minuta	(Muller, 1776)	2	
Modiolula	phaseolina	(Philippi, 1844)	1	
Myrtea	spinifera	(Montagu, 1803)	5	
Thyasira	croulinensis	Jeffreys, 1847	1	
Thyasira	ferruginea	(Forbes, 1851)	1	
Astarte	sulcata	(da Costa, 1778)	5	
Cerastoderma	minimum	(Philippi, 1836)	4	
Cerastoderma	ovale	(G.B. Sowerby, 11, 1840)	2	
Chamelea	striatula	(da Costa, 1778)	1	
Timoclea	ovata	(Pennant, 1777)	7	
Corbula	gibba	(Olivi, 1792)	20	
Hiatella	arctica	(Linne, 1767)	1	
Antalis	entale	Linne, 1758	6	

ST.NO	POSITION	CHART	MUNICIP.	DEPTH	BOTTOM
24	8°48.6 58°27.9	7	903	26	2

GENUS	SPECIES	AUTHOR	NOS.	NOTES
Lunatia	alderi	(Forbes, 1838)	5	
Lunatia	montagui	(Forbes, 1838)	1	
Retusa	umbilicata	(Montagu, 1803)	1	
Philine	scabra	(Muller, 1776)	32	
Nucula	nitidosa	Winckworth, 1930	3	
Nuculoma	tenuis	(Montagu, 1808)	15	
Thyasira	sarsii	(Philippi, 1845)	25	cf.
Thyasira	ferruginea	(Forbes, 1851)	1	
Montacuta	ferruginosa	(Montagu, 1808)	1	
Mysella	bidentata	(Montagu, 1803)	55	
Acanthocardia	echinata	(Linne, 1758)	1	
Cerastoderma	minimum	(Philippi, 1836)	3	
Abra	nitida	(Muller, 1789)	140	
Corbula	gibba	(Olivi, 1792)	91	

GENUS	SPECIES	AUTHOR	NOS.	NOTES
Thracia	convexa	(W. Wood, 1815)	3	juv.

ST.NO	POSITION	CHART	MUNICIP.	DEPTH	BOTTOM
25	8°33.3 58°18.5	8	904	16	3

GENUS	SPECIES	AUTHOR	NOS.	NOTES
Dosinia	lincta	(Pulteney, 1799)	1	

ST.NO	POSITION	CHART	MUNICIP.	DEPTH	BOTTOM
26	8°36.5 58°20.2	8	904	35	8

GENUS	SPECIES	AUTHOR	NOS.	NOTES
Hyalia	vitrea	(Montagu, 1803)	1	
Nucula	sulcata	Bronn, 1831	1	
Nuculoma	tenuis	(Montagu, 1808)	3	
Lucinoma	borealis	(Linne, 1767)	1	
Thyasira	sarsii	(Philippi, 1845)	32	
Mysella	bidentata	(Montagu, 1803)	169	
Abra	nitida	(Muller, 1789)	25	
Corbula	gibba	(Olivi, 1792)	9	

ST.NO	POSITION	CHART	MUNICIP.	DEPTH	BOTTOM
27	8°36.0 58°19.0	8	904	57	2

GENUS	SPECIES	AUTHOR	NOS.	NOTES
Onoba	semicostata	(Montagu, 1803)	1	
Mytilus	edulis	Linne, 1758	1	
Thyasira	sarsii	(Philippi, 1845)	2	
Abra	nitida	(Muller, 1789)	1	
Corbula	gibba	(Olivi, 1792)	1	

ST.NO	POSITION	CHART	MUNICIP.	DEPTH	BOTTOM
28	8°38.1 58°19.5	8	904	50	2

GENUS	SPECIES	AUTHOR	NOS.	NOTES
Hyala	vitrea	(Montagu, 1803)	31	
Retusa	umbilicata	(Montagu, 1803)	1	
Cylichna	cylindracea	(Pennant, 1777)	12	
Nucula	sulcata	Bronn, 1831	1	
Nuculoma	tenuis	(Montagu, 1808)	48	
Myrtea	spinifera	(Montagu, 1803)	4	
Thyasira	flexuosa	(Montagu, 1803)	2	
Mysella	bidentata	(Montagu, 1803)	19	
Abra	nitida	(Muller, 1789)	14	
Corbula	gibba	(Olivi, 1792)	1	
Thracia	convexa	(W. Wood, 1815)	3	
Antalis	entale	Linne, 1758	1	

ST.NO	POSITION	CHART	MUNICIP.	DEPTH	BOTTOM
29	8°36.3 58°20.0	8	904	34	8

GENUS	SPECIES	AUTHOR	NOS.	NOTES
Nuculoma	tenuis	(Montagu, 1808)	1	
Mytilus	edulis	Linne, 1758	70	
Myrtea	spinifera	(Montagu, 1803)	1	
Abra	nitida	(Muller, 1789)	13	
Corbula	gibba	(Olivi, 1792)	1	
Thracia	convexa	(W. Wood, 1815)	1	

ST.NO	POSITION	CHART	MUNICIP.	DEPTH	BOTTOM
30	6°51.8 58°16.2	12	1037	60	13

GENUS	SPECIES	AUTHOR	NOS.	NOTES
Nuculoma	tenuis	(Montagu, 1808)	19	
Thyasira	sarsii	(Philippi, 1845)	1	
Mysella	bidentata	(Montagu, 1803)	1	
Macoma	calcareo	(Gmelin, 1790)	1	

ST.NO	POSITION	CHART	MUNICIP.	DEPTH	BOTTOM
31	6° 47.5 58° 15.0	12	1037	80	13

GENUS	SPECIES	AUTHOR	NOS.	NOTES
Nucula	tumidula	Malm, 1861	7	
Yoldiella	tomlini	Winckworth, 1932	1	
Thyasira	obsoleta	(Verrill & Bush, 1898)	1	
Thyasira	equalis	(Verrill & Bush, 1898)	1	
Thyasira	ferruginea	(Forbes, 1851)	1	
Abra	nitida	(Muller, 1789)	1	

ST.NO	POSITION	CHART	MUNICIP.	DEPTH	BOTTOM
32	9° 2.3 58° 35.0	7	914	45	2

GENUS	SPECIES	AUTHOR	NOS.	NOTES
Nuculoma	tenuis	(Montagu, 1808)	1	
Myrtea	spinifera	(Montagu, 1803)	8	
Thyasira	flexuosa	(Montagu, 1803)	14	cf.
Thyasira	sarsii	(Philippi, 1845)	5	
Mysella	bidentata	(Montagu, 1803)	1	
Abra	alba	(W. Wood, 1802)	1	
Abra	nitida	(Muller, 1789)	10	
Corbula	gibba	(Olivi, 1792)	19	

ST.NO	POSITION	CHART	MUNICIP.	DEPTH	BOTTOM
33	9° 2.2 58° 34.6	7	914	40	2

GENUS	SPECIES	AUTHOR	NOS.	NOTES
Leptochiton	asellus	(Gmelin, 1791)	1	
Lunatia	alderi	(Forbes, 1838)	1	
Buccinum	undatum	Linne, 1758	2	
Nuculoma	tenuis	(Montagu, 1808)	3	
Nuculana	minuta	(Muller, 1776)	2	
Myrtea	spinifera	(Montagu, 1803)	9	
Thyasira	sarsii	(Philippi, 1845)	6	
Montacuta	ferruginosa	(Montagu, 1808)	2	
Mysella	bidentata	(Montagu, 1803)	1	
Astarte	montagui	(Dillwyn, 1817)	1	
Corbula	gibba	(Olivi, 1792)	31	

ST.NO	POSITION	CHART	MUNICIP.	DEPTH	BOTTOM
34	9° 1.5 58° 35.7	7	914	22	2

GENUS	SPECIES	AUTHOR	NOS.	NOTES
Nuculoma	tenuis	(Montagu, 1808)	1	
Myrtea	spinifera	(Montagu, 1803)	1	
Thyasira	sarsii	(Philippi, 1845)	1	
Abra	nitida	(Muller, 1789)	2	
Corbula	gibba	(Olivier, 1792)	3	

ST.NO	POSITION	CHART	MUNICIP.	DEPTH	BOTTOM
35	6° 48.2 58° 15.1	12	1037	100	14

GENUS	SPECIES	AUTHOR	NOS.	NOTES
Alvania	abyssicola	(Forbes, 1850)	1	
Alvania	subsolata	(Aradas, 1847)	6	
Nucula	sulcata	Bronn, 1831	3	
Nucula	tumidula	Malm, 1861	27	
Yoldiella	tomlini	Winckworth, 1932	9	
Thyasira	equalis	(Verrill & Bush, 1898)	11	
Thyasira	ferruginea	(Forbes, 1851)	2	
Cerastoderma	minimum	(Philippi, 1836)	1	

ST.NO	POSITION	CHART	MUNICIP.	DEPTH	BOTTOM
36	8° 12.6 58° 7.9	9	926	49	9

GENUS	SPECIES	AUTHOR	NOS.	NOTES
Caudofoveata	indet		2	
Lunatia	montagui	(Forbes, 1838)	2	
Epitonium	trevelyanum	(Johnston, 1841)	1	
Philbertia	linearis	(Montagu, 1803)	1	
Nucula	nucleus	(Linne, 1758)	17	
Nuculoma	tenuis	(Montagu, 1808)	43	
Myrtea	spinifera	(Montagu, 1803)	36	
Thyasira	flexuosa	(Montagu, 1803)	5	
Thyasira	sarsii	(Philippi, 1845)	18	cf.
Mysella	bidentata	(Montagu, 1803)	1	
Astarte	montagui	(Dillwyn, 1817)	1	
Astarte	sulcata	(da Costa, 1778)	2	
Cerastoderma	minimum	(Philippi, 1836)	3	
Abra	nitida	(Muller, 1789)	2	
Dosinia	lincta	(Pulteney, 1799)	1	cf.

GENUS	SPECIES	AUTHOR	NOS.	NOTES
Timoclea	ovata	(Pennant, 1777)	2	
Corbula	gibba	(Olivi, 1792)	1	
Antalis	entale	Linne, 1758	2	

ST.NO	POSITION	CHART	MUNICIP.	DEPTH	BOTTOM
37	8°15.9 58° 8.1	9	926	46	9

GENUS	SPECIES	AUTHOR	NOS.	NOTES
Caudofoveata	indet		2	
Leptochiton	asellus	(Gmelin, 1791)	1	
Acmaea	virginea	(Muller, 1776)	1	
Gibbula	tumida	(Montagu, 1803)	1	
Hyala	vitrea	(Montagu, 1803)	2	
Turritella	communis	Risso, 1826	3	
Lunatia	montagui	(Forbes, 1838)	1	
Hinia	incrassata	(Strøm, 1768)	2	
Diaphana	minuta	Brown, 1827	1	
Philine	scabra	(Muller, 1776)	1	
Nucula	nucleus	(Linne, 1758)	1	
Nuculoma	tenuis	(Montagu, 1808)	15	
Yoldiella	tomlini	Winckworth, 1932	1	
Musculus	discors	(Linne, 1767)	1	
Limaria	loscombi	G.B. Sowerby I, 1823	1	
Thyasira	flexuosa	(Montagu, 1803)	10	cf.
Thyasira	sarsii	(Philippi, 1845)	4	cf.
Montacuta	ferruginosa	(Montagu, 1808)	3	
Mysella	bidentata	(Montagu, 1803)	3	
Astarte	sulcata	(da Costa, 1778)	12	
Cerastoderma	ovale	(G.B. Sowerby, 11, 1840)	1	
Abra	nitida	(Muller, 1789)	7	
Corbula	gibba	(Olivi, 1792)	3	
Thracia	convexa	(W. Wood, 1815)	1	
Antalis	entale	Linne, 1758	8	

ST.NO	POSITION	CHART	MUNICIP.	DEPTH	BOTTOM
38	8°15.7 58° 8.4	9	926	40	2

GENUS	SPECIES	AUTHOR	NOS.	NOTES
Caudofoveata	indet		8	
Gibbula	cineraria	(Linne, 1758)	2	
Hyala	vitrea	(Montagu, 1803)	2	
Pusillina	inconspicua	(Alder, 1844)	1	
Turritella	communis	Risso, 1826	13	
Lunatia	alderi	(Forbes, 1838)	6	

GENUS	SPECIES	AUTHOR	NOS.	NOTES
Vitreolina	philippii	(de Rayneval & Ponzi, 1854)	1	
Hinia	pygmaea	(Lamarck, 1822)	5	
Mangelia	attenuata	(Montagu, 1803)	1	
Retusa	umbilicata	(Montagu, 1803)	11	
Philine	scabra	(Muller, 1776)	2	
Cylichna	cylindracea	(Pennant, 1777)	41	
Nucula	nitidosa	Winckworth, 1930	76	
Nucula	sulcata	Bronn, 1831	4	
Nuculoma	tenuis	(Montagu, 1808)	387	
Myrtea	spinifera	(Montagu, 1803)	29	
Thyasira	flexuosa	(Montagu, 1803)	14	cf.
Thyasira	sarsii	(Philippi, 1845)	1	cf.
Montacuta	tenella	Loven, 1846	2	cf.
Mysella	bidentata	(Montagu, 1803)	116	
Cerastoderma	minimum	(Philippi, 1836)	3	
Abra	alba	(W. Wood, 1802)	2	
Abra	nitida	(Muller, 1789)	73	
Arctica	islandica	(Linne, 1767)	8	juv.
Mya	sp		1	juv.
Corbula	gibba	(Olivi, 1792)	24	
Thracia	convexa	(W. Wood, 1815)	1	juv.
Antalis	entale	Linne, 1758	1	

ST.NO	POSITION	CHART	MUNICIP.	DEPTH	BOTTOM
39	8°19.2 58°11.7	9	926	25	9

GENUS	SPECIES	AUTHOR	NOS.	NOTES
Leptochiton	asellus	(Gmelin, 1791)	7	
Turritella	communis	Risso, 1826	2	
Philine	scabra	(Muller, 1776)	1	
Nucula	nucleus	(Linne, 1758)	1	
Myrtea	spinifera	(Montagu, 1803)	14	
Astarte	montagui	(Dillwyn, 1817)	1	
Astarte	sulcata	(da Costa, 1778)	6	
Cerastoderma	ovale	(G.B. Sowerby, 11, 1840)	1	
Timoclea	ovata	(Pennant, 1777)	8	
Thracia	sp		2	juv.
Antalis	entale	Linne, 1758	35	

ST.NO	POSITION	CHART	MUNICIP.	DEPTH	BOTTOM
40	8°33.1 58°17.7	8	904	37	5

GENUS	SPECIES	AUTHOR	NOS.	NOTES
Leptochiton	asellus	(Gmelin, 1791)	2	
Ansates	pellucida	(Linne, 1758)	1	
Turritella	communis	Risso, 1826	11	
Aporrhais	pespelecani	(Linne, 1758)	1	
Epitonium	trevelyanum	(Johnston, 1841)	1	
Philine	scabra	(Muller, 1776)	1	
Modiolula	phaseolina	(Philippi, 1844)	1	
Pododesmus	squama	(Gmelin, 1791)	1	
Myrtea	spinifera	(Montagu, 1803)	5	
Thyasira	flexuosa	(Montagu, 1803)	2	
Mysella	bidentata	(Montagu, 1803)	1	
Astarte	sulcata	(da Costa, 1778)	1	
Clausinella	fasciata	(da Costa, 1778)	1	
Timoclea	ovata	(Pennant, 1777)	34	
Mysia	undata	(Pennant, 1777)	1	
Corbula	gibba	(Olivi, 1792)	2	

ST.NO	POSITION	CHART	MUNICIP.	DEPTH	BOTTOM
41	8°37.2 58°21.2	8	904	17	2

GENUS	SPECIES	AUTHOR	NOS.	NOTES
Turritella	communis	Risso, 1826	11	
Aporrhais	pespelecani	(Linne, 1758)	6	
Lunatia	alderi	(Forbes, 1838)	1	
Buccinum	undatum	Linne, 1758	1	
Philine	aperta	(Linne, 1767)	1	
Philine	scabra	(Muller, 1776)	1	
Nucula	nitidosa	Winckworth, 1930	31	
Nuculoma	tenuis	(Montagu, 1808)	3	
Thyasira	flexuosa	(Montagu, 1803)	9	
Mysella	bidentata	(Montagu, 1803)	1	
Acanthocardia	echinata	(Linne, 1758)	1	
Macoma	calcareea	(Gmelin, 1790)	5	
Abra	nitida	(Muller, 1789)	4	
Arctica	islandica	(Linne, 1767)	3	
Chamelea	striatula	(da Costa, 1778)	3	
Mysia	undata	(Pennant, 1777)	4	
Corbula	gibba	(Olivi, 1792)	2	
Thracia	convexa	(W. Wood, 1815)	1	

ST.NO	POSITION	CHART	MUNICIP.	DEPTH	BOTTOM
42	8°40.8 58°17.6	8	904	100	6

GENUS	SPECIES	AUTHOR	NOS.	NOTES
Lunatia	montagui	(Forbes, 1838)	2	
Neptunea	despecta	(Linne, 1758)	1	
Limacina	retroversa	(Fleming, 1823)	1	
Nucula	sulcata	Bronn, 1831	27	
Nuculana	minuta	(Muller, 1776)	13	
Similipecten	similis	(Laskey, 1811)	1	
Heteranomia	squamula	(Linne, 1758)	1	
Thyasira	obsoleta	(Verrill & Bush, 1898)	1	
Astarte	sulcata	(da Costa, 1778)	20	
Cerastoderma	minimum	(Philippi, 1836)	10	
Abra	nitida	(Muller, 1789)	2	
Timoclea	ovata	(Pennant, 1777)	1	
Thracia	convexa	(W. Wood, 1815)	1	
Antalis	occidentale	Stimpson, 1851	2	

ST.NO	POSITION	CHART	MUNICIP.	DEPTH	BOTTOM
43	8°40.5 58°17.8	8	904	90	11

GENUS	SPECIES	AUTHOR	NOS.	NOTES
Lunatia	montagui	(Forbes, 1838)	5	
Haliella	stenostoma	(Jeffreys, 1858)	1	
Philine	scabra	(Muller, 1776)	2	
Nucula	sulcata	Bronn, 1831	8	
Nucula	tumidula	Malm, 1861	2	
Nuculana	minuta	(Muller, 1776)	1	
Thyasira	obsoleta	(Verrill & Bush, 1898)	6	
Thyasira	equalis	(Verrill & Bush, 1898)	2	
Thyasira	croulinensis	Jeffreys, 1847	15	
Thyasira	ferruginea	(Forbes, 1851)	31	
Montacuta	tenella	Loven, 1846	2	cf.
Astarte	sulcata	(da Costa, 1778)	9	juv.
Cerastoderma	ovale	(G.B. Sowerby, 11, 1840)	1	

ST.NO	POSITION	CHART	MUNICIP.	DEPTH	BOTTOM
44	8°41.4 58°17.5	8	904	123	1

GENUS	SPECIES	AUTHOR	NOS.	NOTES
Lunatia	alderi	(Forbes, 1838)	3	
Retusa	umbilicata	(Montagu, 1803)	4	
Philine	scabra	(Muller, 1776)	1	
Nucula	sulcata	Bronn, 1831	48	
Nuculoma	tenuis	(Montagu, 1808)	32	
Thyasira	equalis	(Verrill & Bush, 1898)	21	
Montacuta	tenella	Loven, 1846	6	
Cerastoderma	minimum	(Philippi, 1836)	3	
Abra	nitida	(Muller, 1789)	7	

ST.NO	POSITION	CHART	MUNICIP.	DEPTH	BOTTOM
45	8°26.1 58°14.3	8	926	38	8

GENUS	SPECIES	AUTHOR	NOS.	NOTES
Turritella	communis	Risso, 1826	6	
Hinia	pygmaea	(Lamarck, 1822)	1	
Retusa	umbilicata	(Montagu, 1803)	1	
Philine	scabra	(Muller, 1776)	1	
Cylichna	cylindracea	(Pennant, 1777)	18	
Nuculoma	tenuis	(Montagu, 1808)	16	
Myrtea	spinifera	(Montagu, 1803)	54	
Thyasira	flexuosa	(Montagu, 1803)	41	cf.
Montacuta	ferruginosa	(Montagu, 1808)	5	
Montacuta	substriata	(Montagu, 1808)	1	
Mysella	bidentata	(Montagu, 1803)	12	
Abra	alba	(W. Wood, 1802)	2	
Abra	nitida	(Muller, 1789)	141	
Arctica	islandica	(Linne, 1767)	2	juv.
Thracia	convexa	(W. Wood, 1815)	2	juv.
Antalis	occidentale	Stimpson, 1851	1	

ST.NO	POSITION	CHART	MUNICIP.	DEPTH	BOTTOM
46	8°30.4 58°15.4	8	904	50	2

GENUS	SPECIES	AUTHOR	NOS.	NOTES
Caudofoveata	indet		3	
Lunatia	alderi	(Forbes, 1838)	5	
Hinia	pygmaea	(Lamarck, 1822)	2	

GENUS	SPECIES	AUTHOR	NOS.	NOTES
Philine	scabra	(Muller, 1776)	1	
Cylichna	cylindracea	(Pennant, 1777)	19	
Nucula	nucleus	(Linne, 1758)	2	
Nucula	sulcata	Bronn, 1831	7	
Nuculoma	tenuis	(Montagu, 1808)	145	
Myrtea	spinifera	(Montagu, 1803)	5	
Thyasira	flexuosa	(Montagu, 1803)	43	
Thyasira	equalis	(Verrill & Bush, 1898)	3	
Thyasira	pygmaea	(Verrill & Bush, 1898)	1	
Montacuta	ferruginosa	(Montagu, 1808)	10	
Mysella	bidentata	(Montagu, 1803)	7	
Abra	nitida	(Muller, 1789)	117	
Corbula	gibba	(Olivi, 1792)	19	

ST.NO	POSITION	CHART	MUNICIP.	DEPTH	BOTTOM
47	8°32.2 58°15.8	8	904	66	9

GENUS	SPECIES	AUTHOR	NOS.	NOTES
Caudofoveata	indet		1	
Gibbula	cineraria	(Linne, 1758)	1	
Gibbula	tumida	(Montagu, 1803)	2	
Retusa	umbilicata	(Montagu, 1803)	1	
Philine	scabra	(Muller, 1776)	1	
Nucula	sulcata	Bronn, 1831	34	
Nuculoma	tenuis	(Montagu, 1808)	119	
Nuculana	minuta	(Muller, 1776)	2	
Nuculana	pernula	(Muller, 1779)	1	
Yoldiella	tomlini	Winckworth, 1932	1	
Myrtea	spinifera	(Montagu, 1803)	11	
Thyasira	flexuosa	(Montagu, 1803)	1	
Thyasira	sarsii	(Philippi, 1845)	42	
Thyasira	equalis	(Verrill & Bush, 1898)	19	
Montacuta	ferruginosa	(Montagu, 1808)	2	
Abra	nitida	(Muller, 1789)	40	
Corbula	gibba	(Olivi, 1792)	10	
Antalis	entale	Linne, 1758	2	
Antalis	occidentale	Stimpson, 1851	3	

ST.NO	POSITION	CHART	MUNICIP.	DEPTH	BOTTOM
48	8°36.2 58°19.9	8	904	34	2

GENUS	SPECIES	AUTHOR	NOS.	NOTES
Nucula	nitidosa	Winckworth, 1930	1	
Nuculoma	tenuis	(Montagu, 1808)	2	
Thyasira	flexuosa	(Montagu, 1803)	2	
Thyasira	sarsii	(Philippi, 1845)	3	
Mysella	bidentata	(Montagu, 1803)	13	
Mysia	undata	(Pennant, 1777)	3	

ST.NO	POSITION	CHART	MUNICIP.	DEPTH	BOTTOM
49	8°55.9 58°30.6	7	918	34	2

GENUS	SPECIES	AUTHOR	NOS.	NOTES
Hyalia	vitrea	(Montagu, 1803)	10	
Turritella	communis	Risso, 1826	1	
Vitreolina	philippii	(de Rayneval & Ponzi, 1854)	1	
Retusa	umbilicata	(Montagu, 1803)	1	
Cylichna	cylindracea	(Pennant, 1777)	15	
Nucula	nitidosa	Winckworth, 1930	4	
Myrtea	spinifera	(Montagu, 1803)	3	
Thyasira	flexuosa	(Montagu, 1803)	5	
Montacuta	ferruginosa	(Montagu, 1808)	3	
Mysella	bidentata	(Montagu, 1803)	26	
Abra	nitida	(Muller, 1789)	1	
Arctica	islandica	(Linne, 1767)	1	juv.
Corbula	gibba	(Olivi, 1792)	13	
Thracia	convexa	(W. Wood, 1815)	1	
Bivalvia	indet		1	

ST.NO	POSITION	CHART	MUNICIP.	DEPTH	BOTTOM
50	8°56.3 58°31.1	8	918	59	2

GENUS	SPECIES	AUTHOR	NOS.	NOTES
Hyalia	vitrea	(Montagu, 1803)	1	
Lunatia	alderi	(Forbes, 1838)	1	
Lunatia	montagui	(Forbes, 1838)	1	
Hinia	pygmaea	(Lamarck, 1822)	1	cf.
Cylichna	cylindracea	(Pennant, 1777)	12	
Nucula	sulcata	Bronn, 1831	19	
Nuculoma	tenuis	(Montagu, 1808)	120	

GENUS	SPECIES	AUTHOR	NOS.	NOTES
Modiolula	phaseolina	(Philippi, 1844)	1	
Myrtea	spinifera	(Montagu, 1803)	4	
Thyasira	flexuosa	(Montagu, 1803)	9	
Thyasira	sarsii	(Philippi, 1845)	4	
Thyasira	equalis	(Verrill & Bush, 1898)	4	
Montacuta	tenella	Loven, 1846	2	cf.
Mysella	bidentata	(Montagu, 1803)	5	
Cerastoderma	minimum	(Philippi, 1836)	2	
Abra	nitida	(Muller, 1789)	69	
Arctica	islandica	(Linne, 1767)	1	
Corbula	gibba	(Olivi, 1792)	7	
Thracia	convexa	(W. Wood, 1815)	1	
Antalis	occidentale	Stimpson, 1851	3	

ST.NO	POSITION	CHART	MUNICIP.	DEPTH	BOTTOM
51	8°59.7 58°33.0	7	918	25	8

GENUS	SPECIES	AUTHOR	NOS.	NOTES
Leptochiton	asellus	(Gmelin, 1791)	1	
Acmaea	virginea	(Muller, 1776)	1	
Gibbula	cineraria	(Linne, 1758)	2	
Gibbula	tumida	(Montagu, 1803)	1	
Hyala	vitrea	(Montagu, 1803)	3	
Rissoa	lilacina	Recluz 1843	1	
Turritella	communis	Risso, 1826	2	
Aporrhais	pespelecani	(Linne, 1758)	1	
Lunatia	alderi	(Forbes, 1838)	5	
Vitreolina	philippii	(de Rayneval & Ponzi, 1854)	1	
Retusa	umbilicata	(Montagu, 1803)	3	
Philine	sp		2	
Nucula	nitidosa	Winckworth, 1930	180	
Nuculoma	tenuis	(Montagu, 1808)	89	
Modiolus	modiolus	(Linne, 1758)	1	juv.
Mytilus	edulis	Linne, 1758	2	juv.
Myrtea	spinifera	(Montagu, 1803)	8	
Thyasira	sp		27	juv.
Thyasira	flexuosa	(Montagu, 1803)	55	
Thyasira	sarsii	(Philippi, 1845)	5	
Montacuta	ferruginosa	(Montagu, 1808)	6	
Mysella	bidentata	(Montagu, 1803)	161	
Cerastoderma	ovale	(G. B. Sowerby, 11, 1840)	1	juv.
Phaxas	pellucidus	(Pennant, 1777)	2	
Moerella	pygmaea	(Loven, 1846)	6	
Abra	alba	(W. Wood, 1802)	42	
Abra	nitida	(Muller, 1789)	216	
Arctica	islandica	(Linne, 1767)	7	juv.
Mya	sp		1	juv.
Corbula	gibba	(Olivi, 1792)	12	
Hiatella	arctica	(Linne, 1767)	1	

ST.NO	POSITION	CHART	MUNICIP.	DEPTH	BOTTOM
52	9° 5.1 58°36.3	7	914	45	2

GENUS	SPECIES	AUTHOR	NOS.	NOTES
Nuculoma	tenuis	(Montagu, 1808)	4	
Thyasira	sarsii	(Philippi, 1845)	36	
Corbula	gibba	(Olivi, 1792)	3	

ST.NO	POSITION	CHART	MUNICIP.	DEPTH	BOTTOM
53	9° 6.8 58°37.8	7	914	58	2

GENUS	SPECIES	AUTHOR	NOS.	NOTES
Nucula	nitidosa	Winckworth, 1930	3	
Nucula	sulcata	Bronn, 1831	1	
Nuculoma	tenuis	(Montagu, 1808)	24	
Thyasira	flexuosa	(Montagu, 1803)	1	
Thyasira	sarsii	(Philippi, 1845)	4	
Corbula	gibba	(Olivi, 1792)	1	

ST.NO	POSITION	CHART	MUNICIP.	DEPTH	BOTTOM
54	9° 8.6 58°38.5	7	914	60	9

GENUS	SPECIES	AUTHOR	NOS.	NOTES
Turritella	communis	Risso, 1826	6	
Cylichna	cylindracea	(Pennant, 1777)	1	
Nucula	nitidosa	Winckworth, 1930	68	
Nuculoma	tenuis	(Montagu, 1808)	21	
Myrtea	spinifera	(Montagu, 1803)	69	
Thyasira	flexuosa	(Montagu, 1803)	34	
Thyasira	sarsii	(Philippi, 1845)	4	
Cerastoderma	minimum	(Philippi, 1836)	1	
Phaxas	pellucidus	(Pennant, 1777)	1	
Arctica	islandica	(Linne, 1767)	1	
Corbula	gibba	(Olivi, 1792)	33	

ST.NO	POSITION	CHART	MUNICIP.	DEPTH	BOTTOM
55	9° 9.5 58°38.9	7	914	40	9

GENUS	SPECIES	AUTHOR	NOS.	NOTES
Caudofoveata	indet		9	
Turritella	communis	Risso, 1826	6	
Lunatia	alderi	(Forbes, 1838)	2	
Hinia	pygmaea	(Lamarck, 1822)	1	
Retusa	umbilicata	(Montagu, 1803)	1	
Cylichna	cylindracea	(Pennant, 1777)	13	
Nucula	nitidosa	Winckworth, 1930	18	
Nuculoma	tenuis	(Montagu, 1808)	20	
Lucinoma	borealis	(Linne, 1767)	1	
Myrtea	spinifera	(Montagu, 1803)	92	
Thyasira	flexuosa	(Montagu, 1803)	196	
Montacuta	ferruginosa	(Montagu, 1808)	2	
Montacuta	tenella	Loven, 1846	1	cf.
Mysella	bidentata	(Montagu, 1803)	7	
Abra	nitida	(Muller, 1789)	4	
Timoclea	ovata	(Pennant, 1777)	1	
Corbula	gibba	(Olivi, 1792)	31	
Thracia	convexa	(W. Wood, 1815)	2	juv.
Antalis	entale	Linne, 1758	1	

ST.NO	POSITION	CHART	MUNICIP.	DEPTH	BOTTOM
56	9° 9.9 58°39.6	7	901	52	2

GENUS	SPECIES	AUTHOR	NOS.	NOTES
Nucula	sulcata	Bronn, 1831	11	
Nuculoma	tenuis	(Montagu, 1808)	27	
Myrtea	spinifera	(Montagu, 1803)	2	
Thyasira	sarsii	(Philippi, 1845)	6	
Abra	nitida	(Muller, 1789)	14	
Corbula	gibba	(Olivi, 1792)	2	
Thracia	convexa	(W. Wood, 1815)	1	

ST.NO	POSITION	CHART	MUNICIP.	DEPTH	BOTTOM
57	8°31.5 58°16.8	8	904	0	4

GENUS	SPECIES	AUTHOR	NOS.	NOTES
Mya	arenaria	Linne, 1758	3	

ST.NO	POSITION	CHART	MUNICIP.	DEPTH	BOTTOM
58	8°69.4 58°30.8	7	918	31	16

GENUS	SPECIES	AUTHOR	NOS.	NOTES
Leptochiton	asellus	(Gmelin, 1791)	382	
Leptochiton	sp		1	
Tonicella	marmorea	(Fabricius, 1780)	2	
Stenosemus	albus	(Linne, 1767)	40	
Emarginula	fissura	(Linne, 1767)	4	
Puncturella	noachina	(Linne, 1771)	1	
Acmaea	virginea	(Muller, 1776)	5	
Gibbula	tumida	(Montagu, 1803)	11	
Lunatia	montagui	(Forbes, 1838)	4	
Vitreolina	philippii	(de Rayneval & Ponzi, 1854)	1	
Buccinum	undatum	Linne, 1758	4	
Philbertia	leufroyi	(Michaud, 1828)	2	
Odostomia	unidentata	(Montagu, 1803)	1	
Nucula	nucleus	(Linne, 1758)	7	
Modiolula	phaseolina	(Philippi, 1844)	44	
Limaria	loscombi	G.B. Sowerby I, 1823	1	
Palliolum	furtivum	(Loven, 1846)	5	
Palliolum	striatum	(Muller, 1776)	1	
Heteranomia	squamula	(Linne, 1758)	2	
Pododesmus	patelliformis	(Linne, 1761)	2	
Kellia	suborbicularis	(Montagu, 1803)	3	
Astarte	montagui	(Dillwyn, 1817)	14	
Astarte	sulcata	(da Costa, 1778)	10	
Cerastoderma	ovale	(G.B. Sowerby, 11, 1840)	1	
Timoclea	ovata	(Pennant, 1777)	5	
Hiatella	arctica	(Linne, 1767)	1	

ST.NO	POSITION	CHART	MUNICIP.	DEPTH	BOTTOM
59	8°49.7 58°23.2	7	921	67	8

GENUS	SPECIES	AUTHOR	NOS.	NOTES
Caudofoveata	indet		1	
Lunatia	montagui	(Forbes, 1838)	1	
Yoldiella	tomlini	Winckworth, 1932	1	
Similipecten	similis	(Laskey, 1811)	1	
Thyasira	flexuosa	(Montagu, 1803)	1	
Thyasira	croulinensis	Jeffreys, 1847	2	
Thyasira	ferruginea	(Forbes, 1851)	1	
Montacuta	tenella	Loven, 1846	1	
Cerastoderma	minimum	(Philippi, 1836)	3	
Cerastoderma	ovale	(G.B.Sowerby, 11, 1840)	1	
Abra	nitida	(Muller, 1789)	1	

ST.NO	POSITION	CHART	MUNICIP.	DEPTH	BOTTOM
60	8°48.6 58°26.0	7	921	21	8

GENUS	SPECIES	AUTHOR	NOS.	NOTES
Hyalia	vitrea	(Montagu, 1803)	6	
Cylichna	cylindracea	(Pennant, 1777)	2	
Nucula	nitidosa	Winckworth, 1930	3	
Nuculoma	tenuis	(Montagu, 1808)	1	
Thyasira	flexuosa	(Montagu, 1803)	13	
Thyasira	sarsii	(Philippi, 1845)	1	
Montacuta	ferruginosa	(Montagu, 1808)	1	
Mysella	bidentata	(Montagu, 1803)	3	
Phaxas	pellucidus	(Pennant, 1777)	3	
Macoma	calcarea	(Gmelin, 1790)	1	
Abra	alba	(W.Wood, 1802)	4	
Abra	nitida	(Muller, 1789)	1	
Arctica	islandica	(Linne, 1767)	2	
Chamelea	striatula	(da Costa, 1778)	1	
Corbula	gibba	(Olivi, 1792)	2	

ST.NO	POSITION	CHART	MUNICIP.	DEPTH	BOTTOM
61	8°50.2 58°23.0	7	922	79	12

GENUS	SPECIES	AUTHOR	NOS.	NOTES
Leptochiton	asellus	(Gmelin, 1791)	1	
Alvania	cimicoides	(Forbes, 1844)	2	
Velutina	velutina	(Muller, 1776)	1	
Lunatia	montagui	(Forbes, 1838)	1	
Cerithiella	metula	(Loven, 1846)	2	
Eulima	bilineata	Alder, 1848	2	
Trophonopsis	barvicensis	(Johnston, 1825)	3	
Neptunea	despecta	(Linne, 1758)	1	
Philbertia	linearis	(Montagu, 1803)	2	
Eulimella	gracilis	Jeffreys, 1847	1	
Turbonilla	rufescens	(Forbes, 1846)	3	
Musculus	niger	(J.E. Gray, 1824)	2	
Modiolus	modiolus	(Linne, 1758)	15	
Limaria	loscombi	G.B. Sowerby I, 1823	1	
Palliolum	furtivum	(Loven, 1846)	1	
Astarte	sulcata	(da Costa, 1778)	2	
Cerastoderma	minimum	(Philippi, 1836)	3	
Cerastoderma	ovale	(G.B. Sowerby, 11, 1840)	4	
Timoclea	ovata	(Pennant, 1777)	1	
Panomya	arctica	(Lamarck, 1818)	1	
Saxicavella	jeffreysi	Winckworth, 1930	1	

ST.NO	POSITION	CHART	MUNICIP.	DEPTH	BOTTOM
62	8°50.6 58°21.9	7	922	127	11

GENUS	SPECIES	AUTHOR	NOS.	NOTES
Caudofoveata	indet		2	
Stenosemus	albus	(Linne, 1767)	1	
Lunatia	montagui	(Forbes, 1838)	1	
Eulimella	laevis	(Brown, 1827)	1	
Philine	scabra	(Muller, 1776)	1	
Nucula	sulcata	Bronn, 1831	4	
Nucula	tumidula	Malm, 1861	10	
Nuculana	minuta	(Muller, 1776)	1	
Musculus	niger	(J.E. Gray, 1824)	1	
Thyasira	obsoleta	(Verrill & Bush, 1898)	5	
Thyasira	equalis	(Verrill & Bush, 1898)	24	
Thyasira	ferruginea	(Forbes, 1851)	3	
Astarte	sulcata	(da Costa, 1778)	11	
Cerastoderma	minimum	(Philippi, 1836)	1	
Antalis	occidentale	Stimpson, 1851	2	

ST.NO	POSITION	CHART	MUNICIP.	DEPTH	BOTTOM
63	8°27.8 58°13.6	8	926	28	2

GENUS	SPECIES	AUTHOR	NOS.	NOTES
Caudofoveata	indet		4	
Hyalia	vitrea	(Montagu, 1803)	1	
Lunatia	alderi	(Forbes, 1838)	2	
Lunatia	montagui	(Forbes, 1838)	1	
Hinia	pygmaea	(Lamarck, 1822)	1	
Retusa	umbilicata	(Montagu, 1803)	4	
Cylichna	cylindracea	(Pennant, 1777)	9	
Nucula	nitidosa	Winckworth, 1930	10	
Nuculoma	tenuis	(Montagu, 1808)	14	
Myrtea	spinifera	(Montagu, 1803)	3	
Thyasira	flexuosa	(Montagu, 1803)	8	cf.
Thyasira	sarsii	(Philippi, 1845)	2	cf.
Montacuta	ferruginosa	(Montagu, 1808)	6	
Mysella	bidentata	(Montagu, 1803)	86	
Phaxas	pellucidus	(Pennant, 1777)	2	
Abra	nitida	(Muller, 1789)	94	
Arctica	islandica	(Linne, 1767)	2	
Corbula	gibba	(Olivi, 1792)	15	

ST.NO	POSITION	CHART	MUNICIP.	DEPTH	BOTTOM
64	8°43.2 58°23.8	7	920	10	8

GENUS	SPECIES	AUTHOR	NOS.	NOTES
Corbula	gibba	(Olivi, 1792)	11	

ST.NO	POSITION	CHART	MUNICIP.	DEPTH	BOTTOM
65	8°36.0 58°19.5	8	904	5	17

GENUS	SPECIES	AUTHOR	NOS.	NOTES
Nudibranchiata	indet		1	

ST.NO	POSITION	CHART	MUNICIP.	DEPTH	BOTTOM
66	9° 7.1 58° 38.0	7	914	14	14

GENUS	SPECIES	AUTHOR	NOS.	NOTES
Leptochiton	asellus	(Gmelin, 1791)	598	
Tonicella	marmorea	(Fabricius, 1780)	54	
Tonicella	rubra	(Linne, 1767)	23	
Stenosemus	albus	(Linne, 1767)	16	
Callochiton	septemvalvis	(Montagu, 1803)	2	
Acanthochitona	crinitus	(Pennant, 1777)	1	
Emarginula	fissura	(Linne, 1767)	6	
Puncturella	noachina	(Linne, 1771)	1	
Acmaea	virginea	(Muller, 1776)	127	
Gibbula	cineraria	(Linne, 1758)	6	
Gibbula	tumida	(Montagu, 1803)	29	
Alvania	beanii	(Thorpe, 1844)	20	
Alvania	punctura	(Montagu, 1803)	4	
Onoba	semicostata	(Montagu, 1803)	4	
Pusillina	inconspicua	(Alder, 1844)	6	
Pusillina	sarsii	(Loven, 1846)	4	
Rissoa	parva	(da Costa, 1779)	1	
Bittium	reticulatum	(da Costa, 1778)	1	
Aporrhais	pespelecani	(Linne, 1758)	2	
Capulus	ungaricus	(Linne, 1758)	1	
Velutina	velutina	(Muller, 1776)	1	
Lunatia	alderi	(Forbes, 1838)	4	
Cerithiopsis	tubercularis	(Montagu, 1803)	2	
Vitreolina	philippii	(de Rayneval & Ponzi, 1854)	1	
Buccinum	undatum	Linne, 1758	2	
Hinia	incrassata	(Strøm, 1768)	1	
Philbertia	linearis	(Montagu, 1803)	8	
Chrysallida	obtusa	(Brown, 1827)	2	
Odostomia	turrita	Hanley, 1844	1	cf.
Odostomia	rissoides	Hanley, 1844	1	
Nucula	nucleus	(Linne, 1758)	6	
Musculus	tumida	(Hanley, 1843)	1	
Modiolus	modiolus	(Linne, 1758)	79	juv.
Chlamys	varia	(Linne, 1758)	2	juv.
Pododesmus	patelliformis	(Linne, 1761)	4	
Anomiidae	indet		8	
Montacuta	substriata	(Montagu, 1808)	1	
Astarte	montagui	(Dillwyn, 1817)	72	
Cerastoderma	ovale	(G.B.Sowerby, 11, 1840)	4	
Timoclea	ovata	(Pennant, 1777)	12	
Mya	sp		3	
Hiatella	arctica	(Linne, 1767)	41	
Hiatella	gallicana	(Lamarck, 1818)	46	

ST.NO	POSITION	CHART	MUNICIP.	DEPTH	BOTTOM
67	8°47.6 58°27.3	7	921	8	17

GENUS	SPECIES	AUTHOR	NOS.	NOTES
Chlamys	varia	(Linne, 1758)	1	

ST.NO	POSITION	CHART	MUNICIP.	DEPTH	BOTTOM
68	8°36.4 58°19.2	8	904	1	4

GENUS	SPECIES	AUTHOR	NOS.	NOTES
Lepidochitona	cinerea	(Linne, 1767)	1	
Cerastoderma	edule	(Linne, 1758)	1	

ST.NO	POSITION	CHART	MUNICIP.	DEPTH	BOTTOM
69	8°38.3 58°19.1	8	904	7	20

GENUS	SPECIES	AUTHOR	NOS.	NOTES
Clione	limacina	(Phipps, 1874)	1	

ST.NO	POSITION	CHART	MUNICIP.	DEPTH	BOTTOM
70	8°48.8 58°22.5	8	904	58	15

GENUS	SPECIES	AUTHOR	NOS.	NOTES
Leptochiton	asellus	(Gmelin, 1791)	13	
Anatoma	crispata	(Fleming, 1832)	1	
Puncturella	noachina	(Linne, 1771)	1	
Trophonopsis	barvicensis	(Johnston, 1825)	1	
Buccinum	undatum	Linne, 1758	2	
Philbertia	linearis	(Montagu, 1803)	1	
Nucula	nucleus	(Linne, 1758)	15	
Modiolula	phaseolina	(Philippi, 1844)	4	
Limaria	loscombi	G.B. Sowerby I, 1823	3	
Thyasira	flexuosa	(Montagu, 1803)	2	
Astarte	montagui	(Dillwyn, 1817)	10	
Astarte	sulcata	(da Costa, 1778)	54	
Cerastoderma	ovale	(G.B. Sowerby, 11, 1840)	3	

GENUS	SPECIES	AUTHOR	NOS.	NOTES
Clausinella	fasciata	(da Costa, 1778)	1	
Timoclea	ovata	(Pennant, 1777)	3	
Mysia	undata	(Pennant, 1777)	1	

ST.NO	POSITION	CHART	MUNICIP.	DEPTH	BOTTOM
71	8°39.9 58°21.2	8	904	13	18

GENUS	SPECIES	AUTHOR	NOS.	NOTES
Lepidochitona	cinerea	(Linne, 1767)	1	
Acmaea	testudinalis	(Muller, 1776)	3	
Gibbula	cineraria	(Linne, 1758)	25	
Lacuna	vincta	(Montagu, 1803)	41	
Littorina	littorea	(Linne, 1758)	5	
Rissoa	parva	(da Costa, 1779)	9	
Rissoa	porifera	(Loven, 1846)	14	
Rissoa	rufilabrum	Alder, 1844	7	
Buccinum	undatum	Linne, 1758	4	
Hinia	reticulata	(Linne, 1758)	7	
Nudibranchiata	indet		52	juv.
Mytilus	edulis	Linne, 1758	5	juv.
Mysella	bidentata	(Montagu, 1803)	1	
Spisula	subtruncata	(da Costa, 1778)	1	juv.
Mya	sp		1	juv.

ST.NO	POSITION	CHART	MUNICIP.	DEPTH	BOTTOM
72	8°37.3 58°19.6	8	904	8	18

GENUS	SPECIES	AUTHOR	NOS.	NOTES
Lepidochitona	cinerea	(Linne, 1767)	14	
Acmaea	testudinalis	(Muller, 1776)	60	
Gibbula	cineraria	(Linne, 1758)	17	
Lacuna	parva	(da Costa, 1778)	1	
Lacuna	vincta	(Montagu, 1803)	124	
Littorina	littorea	(Linne, 1758)	3	
Rissoa	parva	(da Costa, 1779)	119	
Rissoa	porifera	(Loven, 1846)	5	
Bittium	reticulatum	(da Costa, 1778)	2	
Buccinum	undatum	Linne, 1758	7	
Nudibranchiata	indet		7	
Mytilus	edulis	Linne, 1758	56	juv.
Mysella	bidentata	(Montagu, 1803)	2	
Venerupis	pullastra	(Montagu, 1803)	2	juv.
Chamelea	striatula	(da Costa, 1778)	1	
Mya	sp		2	juv.

ST.NO	POSITION	CHART	MUNICIP.	DEPTH	BOTTOM
73	8°52.1 58°24.6	7	921	115	12

GENUS	SPECIES	AUTHOR	NOS.	NOTES
Caudofoveata	indet		1	
Turritella	communis	Risso, 1826	1	
Lunatia	montagui	(Forbes, 1838)	2	
Eulimella	laevis	(Brown, 1827)	1	
Diaphana	minuta	Brown, 1827	1	
Retusa	umbilicata	(Montagu, 1803)	1	
Philine	scabra	(Muller, 1776)	1	
Nucula	sulcata	Bronn, 1831	142	
Nucula	tumidula	Malm, 1861	24	
Nuculoma	tenuis	(Montagu, 1808)	36	
Nuculana	minuta	(Muller, 1776)	10	
Nuculana	pernula	(Muller, 1779)	2	
Thyasira	obsoleta	(Verrill & Bush, 1898)	1	
Thyasira	equalis	(Verrill & Bush, 1898)	11	
Astarte	sulcata	(da Costa, 1778)	23	
Cerastoderma	minimum	(Philippi, 1836)	19	
Abra	nitida	(Muller, 1789)	15	
Timoclea	ovata	(Pennant, 1777)	5	
Cuspidaria	obesa	(Loven, 1846)	2	
Antalis	entale	Linne, 1758	1	
Antalis	occidentale	Stimpson, 1851	1	

ST.NO	POSITION	CHART	MUNICIP.	DEPTH	BOTTOM
74	8°55.4 58°24.9	7	921	140	11

GENUS	SPECIES	AUTHOR	NOS.	NOTES
Tonicella	rubra	(Linne, 1767)	114	
Alvania	abyssicola	(Forbes, 1850)	3	
Turritella	communis	Risso, 1826	2	juv.
Lunatia	montagui	(Forbes, 1838)	3	
Melanella	sp		1	
Trophonopsis	barvicensis	(Johnston, 1825)	1	
Admete	viridula	(Fabricius, 1780)	1	
Eulimella	laevis	(Brown, 1827)	2	
Odostomia	conoidea	(Brocchi, 1814)	1	
Retusa	umbilicata	(Montagu, 1803)	134	
Philine	scabra	(Muller, 1776)	2	
Nucula	sulcata	Bronn, 1831	61	
Nucula	tumidula	Malm, 1861	106	
Nuculoma	tenuis	(Montagu, 1808)	244	
Nuculana	minuta	(Muller, 1776)	19	
Nuculana	pernula	(Muller, 1779)	5	
Yoldiella	lucida	(Loven, 1846)	13	
Thyasira	obsoleta	(Verrill & Bush, 1898)	8	

GENUS	SPECIES	AUTHOR	NOS.	NOTES
Thyasira	equalis	(Verrill & Bush, 1898)	8	
Thyasira	croulinensis	Jeffreys, 1847	2	
Thyasira	ferruginea	(Forbes, 1851)	24	
Thyasira	pygmaea	(Verrill & Bush, 1898)	3	
Montacuta	tenella	Loven, 1846	1	
Astarte	sulcata	(da Costa, 1778)	112	
Cerastoderma	minimum	(Philippi, 1836)	139	
Abra	nitida	(Muller, 1789)	51	
Arctica	islandica	(Linne, 1767)	1	juv.
Kelliella	miliaris	(Philippi, 1844)	3	
Timoclea	ovata	(Pennant, 1777)	15	
Hiatella	gallicana	(Lamarck, 1818)	1	
Cuspidaria	obesa	(Loven, 1846)	6	
Antalis	occidentale	Stimpson, 1851	4	
Cadulus	subfusiforme	(M. Sars, 1865)	2	

ST.NO	POSITION	CHART	MUNICIP.	DEPTH	BOTTOM
75	8°49.6 58°25.9	7	921	12	4

GENUS	SPECIES	AUTHOR	NOS.	NOTES
Gibbula	cineraria	(Linne, 1758)	1	
Lacuna	pallidula	(da Costa, 1778)	4	
Lacuna	vincta	(Montagu, 1803)	38	
Obtusella	alderi	(Jeffreys, 1858)	493	
Onoba	semicostata	(Montagu, 1803)	1	
Pusillina	sarsii	(Loven, 1846)	1	
Rissoa	parva	(da Costa, 1779)	122	
Bittium	reticulatum	(da Costa, 1778)	1	
Lunatia	alderi	(Forbes, 1838)	5	
Buccinum	undatum	Linne, 1758	1	
Mangelia	sp		3	
Eulimella	laevis	(Brown, 1827)	1	
Diaphana	minuta	Brown, 1827	2	
Retusa	truncatula	(Bruguiere, 1792)	5	
Philine	sp		2	
Nuculoma	tenuis	(Montagu, 1808)	2	
Crenella	decussata	(Montagu, 1808)	2	
Modiolus	modiolus	(Linne, 1758)	1	
Mytilus	edulis	Linne, 1758	1	
Thyasira	sarsii	(Philippi, 1845)	5	
Astarte	montagui	(Dillwyn, 1817)	2	
Spisula	elliptica	(Brown, 1827)	71	
Moerella	pygmaea	(Loven, 1846)	1	
Venerupis	sp		1	cf.
Chamelea	striatula	(da Costa, 1778)	5	
Thracia	sp		6	

ST.NO	POSITION	CHART	MUNICIP.	DEPTH	BOTTOM
76	9° 8.6 58°38.0	7	914	11	18

GENUS	SPECIES	AUTHOR	NOS.	NOTES
Leptochiton	asellus	(Gmelin, 1791)	2	
Lepidochitona	cinerea	(Linne, 1767)	4	
Tonicella	marmorea	(Fabricius, 1780)	1	
Gibbula	tumida	(Montagu, 1803)	2	
Lacuna	parva	(da Costa, 1778)	2	
Lacuna	vincta	(Montagu, 1803)	7	
Onoba	aculeus	(Gould, 1841)	1	
Pusillina	inconspicua	(Alder, 1844)	2	
Rissoa	parva	(da Costa, 1779)	2	
Crepidula	fornicata	(Linne, 1758)	1	
Lunatia	alderi	(Forbes, 1838)	1	
Vitreolina	philippii	(de Rayneval & Ponzi, 1854)	1	
Hinia	reticulata	(Linne, 1758)	1	
Retusa	truncatula	(Bruguere, 1792)	1	
Philine	aperta	(Linne, 1767)	3	
Nuculoma	tenuis	(Montagu, 1808)	1	juv.
Modiolus	modiolus	(Linne, 1758)	2	juv.
NOT FOUND	patelliformis	(Linne, 1761)	1	
Mysella	bidentata	(Montagu, 1803)	4	
Cerastoderma	ovale	(G. B. Sowerby, 11, 1840)	4	
NOT FOUND	balthica	(Linne, 1758)	1	juv.

ST.NO	POSITION	CHART	MUNICIP.	DEPTH	BOTTOM
77	9°11.0 58°37.0	7	914	105	15

GENUS	SPECIES	AUTHOR	NOS.	NOTES
Leptochiton	alveolus	(Loven, 1846)	1	
Leptochiton	asellus	(Gmelin, 1791)	8	
Hanleya	hanleyi	(Bean, 1844)	2	
Puncturella	noachina	(Linne, 1771)	2	
Iothia	fulva	(Muller, 1776)	1	
Nucula	nucleus	(Linne, 1758)	1	
Nucula	sulcata	Bronn, 1831	3	
Palliolum	furtivum	(Loven, 1846)	1	
Palliolum	striatum	(Muller, 1776)	2	
Astarte	sulcata	(da Costa, 1778)	2	
Cerastoderma	minimum	(Philippi, 1836)	1	
Cerastoderma	ovale	(G. B. Sowerby, 11, 1840)	1	
Timoclea	ovata	(Pennant, 1777)	2	
Hiatella	arctica	(Linne, 1767)	1	

ST.NO	POSITION	CHART	MUNICIP.	DEPTH	BOTTOM
78	9°11.0 58°37.0	7	914	58	14

GENUS	SPECIES	AUTHOR	NOS.	NOTES
Turritella	communis	Risso, 1826	1	
Philbertia	linearis	(Montagu, 1803)	1	
Nudibranchiata	indet		1	
Nucula	sulcata	Bronn, 1831	5	
Nuculana	minuta	(Muller, 1776)	1	
Pseudamussium	septemradiatum	(Muller, 1776)	1	
Astarte	sulcata	(da Costa, 1778)	4	
Cerastoderma	minimum	(Philippi, 1836)	2	
Cerastoderma	ovale	(G.B.Sowerby, 11, 1840)	1	
Timoclea	ovata	(Pennant, 1777)	3	
Mya	sp		2	

ST.NO	POSITION	CHART	MUNICIP.	DEPTH	BOTTOM
79	8°37.0 58°21.0	8	904	18	8

GENUS	SPECIES	AUTHOR	NOS.	NOTES
Leptochiton	asellus	(Gmelin, 1791)	2	
Hydrobia	sp		1	
Turritella	communis	Risso, 1826	1	
Aporrhais	pespelecani	(Linne, 1758)	20	
Lunatia	alderi	(Forbes, 1838)	2	
Hinia	pygmaea	(Lamarck, 1822)	45	
Philine	aperta	(Linne, 1767)	4	
Philine	scabra	(Muller, 1776)	6	
Cylichna	cylindracea	(Pennant, 1777)	14	
Nucula	nitidosa	Winckworth, 1930	429	
Nuculoma	tenuis	(Montagu, 1808)	13	
Thyasira	flexuosa	(Montagu, 1803)	26	cf.
Mysella	bidentata	(Montagu, 1803)	140	
Acanthocardia	echinata	(Linne, 1758)	2	
Spisula	subtruncata	(da Costa, 1778)	1	
Phaxas	pellucidus	(Pennant, 1777)	1	
Abra	nitida	(Muller, 1789)	8	
Arctica	islandica	(Linne, 1767)	29	
Dosinia	lincta	(Pulteney, 1799)	1	
Chamelea	striatula	(da Costa, 1778)	6	
Mya	sp		2	
Corbula	gibba	(Olivi, 1792)	165	
Hiatella	arctica	(Linne, 1767)	1	cf.

ST.NO	POSITION	CHART	MUNICIP.	DEPTH	BOTTOM
80	8°24.0 58°15.0	8	926	45	2

GENUS	SPECIES	AUTHOR	NOS.	NOTES
Leptochiton	asellus	(Gmelin, 1791)	7	
Hanleya	hanleyi	(Bean, 1844)	1	
Pusillina	inconspicua	(Alder, 1844)	1	
Turritella	communis	Risso, 1826	11	
Lunatia	alderi	(Forbes, 1838)	4	
Hinia	incrassata	(Strøm, 1768)	3	
Philbertia	linearis	(Montagu, 1803)	1	
Retusa	umbilicata	(Montagu, 1803)	6	
Philine	scabra	(Muller, 1776)	8	
Cylichna	cylindracea	(Pennant, 1777)	1	
Nucula	nucleus	(Linne, 1758)	1	
Yoldiella	tomlini	Winckworth, 1932	3	
Myrtea	spinifera	(Montagu, 1803)	8	
Thyasira	flexuosa	(Montagu, 1803)	1	
Thyasira	sarsii	(Philippi, 1845)	1	cf.
Thyasira	ferruginea	(Forbes, 1851)	1	
Mysella	bidentata	(Montagu, 1803)	9	
Astarte	montagui	(Dillwyn, 1817)	1	
Astarte	sulcata	(da Costa, 1778)	7	
Cerastoderma	minimum	(Philippi, 1836)	2	
Abra	nitida	(Muller, 1789)	7	
Kelliella	miliaris	(Philippi, 1844)	5	
Timoclea	ovata	(Pennant, 1777)	1	
Mya	sp		1	juv.
Corbula	gibba	(Olivi, 1792)	25	
Cuspidaria	cuspidata	(Olivi, 1792)	2	
Antalis	entale	Linne, 1758	4	

ST.NO	POSITION	CHART	MUNICIP.	DEPTH	BOTTOM
81	8°18.5 58°12.0	9	926	40	2

GENUS	SPECIES	AUTHOR	NOS.	NOTES
Hyalia	vitrea	(Montagu, 1803)	7	
Lunatia	alderi	(Forbes, 1838)	1	
Retusa	umbilicata	(Montagu, 1803)	1	
Philine	scabra	(Muller, 1776)	3	
Philine	sp		1	
Cylichna	cylindracea	(Pennant, 1777)	4	
Nuculoma	tenuis	(Montagu, 1808)	2	
Musculus	tumida	(Hanley, 1843)	2	
Modiolula	phaseolina	(Philippi, 1844)	1	
Myrtea	spinifera	(Montagu, 1803)	1	
Thyasira	flexuosa	(Montagu, 1803)	76	cf.
Thyasira	equalis	(Verrill & Bush, 1898)	1	

GENUS	SPECIES	AUTHOR	NOS.	NOTES
Montacuta	tenella	Loven, 1846	9	cf.
Mysella	bidentata	(Montagu, 1803)	133	
Phaxas	pellucidus	(Pennant, 1777)	1	
Abra	nitida	(Muller, 1789)	5	
Arctica	islandica	(Linne, 1767)	1	juv.
Corbula	gibba	(Olivi, 1792)	28	

ST.NO	POSITION	CHART	MUNICIP.	DEPTH	BOTTOM
82	8° 4.0 58° 8.0	9	1001	34	11

GENUS	SPECIES	AUTHOR	NOS.	NOTES
Gibbula	cineraria	(Linne, 1758)	8	
Lacuna	vincta	(Montagu, 1803)	2	
Pusillina	inconspicua	(Alder, 1844)	3	
Pusillina	sarsii	(Loven, 1846)	1	
Turritella	communis	Risso, 1826	1	
Lunatia	alderi	(Forbes, 1838)	2	
Vitreolina	philippii	(de Rayneval & Ponzi, 1854)	3	
Hinia	pygmaea	(Lamarck, 1822)	11	
Mangelia	brachystoma	(Philippi, 1844)	1	
Retusa	umbilicata	(Montagu, 1803)	8	
Philine	aperta	(Linne, 1767)	2	
Philine	scabra	(Muller, 1776)	1	
Philine	sp		6	
Cylichna	cylindracea	(Pennant, 1777)	3	
Nucula	nucleus	(Linne, 1758)	1	juv.
Nuculoma	tenuis	(Montagu, 1808)	4	juv.
Mytilus	edulis	Linne, 1758	1	juv.
Thyasira	sarsii	(Philippi, 1845)	5	
Thyasira	equalis	(Verrill & Bush, 1898)	1	
Mysella	bidentata	(Montagu, 1803)	2	
Cerastoderma	ovale	(G. B. Sowerby, 11, 1840)	1	juv.
Abra	nitida	(Muller, 1789)	3	
Arctica	islandica	(Linne, 1767)	2	
Chamelea	striatula	(da Costa, 1778)	1	juv.
Corbula	gibba	(Olivi, 1792)	13	
Antalis	entale	Linne, 1758	1	

ST.NO	POSITION	CHART	MUNICIP.	DEPTH	BOTTOM
83	7°49.1 58° 1.0	10	1018	72	14

GENUS	SPECIES	AUTHOR	NOS.	NOTES
Leptochiton	asellus	(Gmelin, 1791)	16	
Stenosemus	albus	(Linne, 1767)	1	
Lepeta	caeca	(Muller, 1776)	1	
Gibbula	tumida	(Montagu, 1803)	3	
Jujubinus	clelandi	(W. Wood, 1828)	1	
Turritella	communis	Risso, 1826	1	
Lunatia	montagui	(Forbes, 1838)	7	
Philbertia	linearis	(Montagu, 1803)	3	
Diaphana	minuta	Brown, 1827	1	
Philine	scabra	(Muller, 1776)	1	
Nucula	nucleus	(Linne, 1758)	4	
Modiolula	phaseolina	(Philippi, 1844)	3	
Limatula	gwyni	(Sykes, 1903)	1	
Palliolum	furtivum	(Loven, 1846)	1	
Thyasira	flexuosa	(Montagu, 1803)	1	
Thyasira	croulinensis	Jeffreys, 1847	2	
Mysella	tumidula	(Jeffreys, 1866)	1	
Astarte	sulcata	(da Costa, 1778)	2	
Timoclea	ovata	(Pennant, 1777)	2	
Mya	sp		1	
Corbula	gibba	(Olivi, 1792)	1	
Antalis	entale	Linne, 1758	1	

ST.NO	POSITION	CHART	MUNICIP.	DEPTH	BOTTOM
84	7°47.0 58° 2.0	10	1018	120	2

GENUS	SPECIES	AUTHOR	NOS.	NOTES
Eulimella	laevis	(Brown, 1827)	1	
Diaphana	minuta	Brown, 1827	4	
Retusa	umbilicata	(Montagu, 1803)	3	
Nucula	sulcata	Bronn, 1831	14	
Nuculoma	tenuis	(Montagu, 1808)	219	
Nuculana	pernula	(Muller, 1779)	2	
Yoldiella	lucida	(Loven, 1846)	5	
Yoldiella	tomlini	Winckworth, 1932	12	
Thyasira	equalis	(Verrill & Bush, 1898)	33	
Thyasira	ferruginea	(Forbes, 1851)	2	
Montacuta	ferruginosa	(Montagu, 1808)	1	
Cerastoderma	minimum	(Philippi, 1836)	8	
Abra	nitida	(Muller, 1789)	194	
Kelliella	miliaris	(Philippi, 1844)	3	
Corbula	gibba	(Olivi, 1792)	1	
Cuspidaria	obesa	(Loven, 1846)	3	
Antalis	occidentale	Stimpson, 1851	1	

ST.NO	POSITION	CHART	MUNICIP.	DEPTH	BOTTOM
85	7°27.9 58° 0.9	10	1002	14	4

GENUS	SPECIES	AUTHOR	NOS.	NOTES
Lacuna	vincta	(Montagu, 1803)	26	
Obtusella	alderi	(Jeffreys, 1858)	1	
Aporrhais	pespelecani	(Linne, 1758)	1	
Retusa	truncatula	(Bruguiere, 1792)	1	
Philine	aperta	(Linne, 1767)	1	
Astarte	montagui	(Dillwyn, 1817)	3	
Cerastoderma	scabrum	(Philippi, 1844)	1	
Moerella	pygmaea	(Loven, 1846)	1	
Chamelea	striatula	(da Costa, 1778)	1	

ST.NO	POSITION	CHART	MUNICIP.	DEPTH	BOTTOM
86	7°21.6 57°59.2	10	1002	115	9

GENUS	SPECIES	AUTHOR	NOS.	NOTES
Leptochiton	asellus	(Gmelin, 1791)	2	
Nucula	sulcata	Bronn, 1831	10	
Nucula	tumidula	Malm, 1861	1	
Nuculoma	tenuis	(Montagu, 1808)	10	
Nuculana	minuta	(Muller, 1776)	3	
Nuculana	pernula	(Muller, 1779)	1	
Yoldiella	tomlini	Winckworth, 1932	1	
Thyasira	sarsii	(Philippi, 1845)	6	
Thyasira	equalis	(Verrill & Bush, 1898)	16	
Montacuta	ferruginosa	(Montagu, 1808)	2	
Abra	nitida	(Muller, 1789)	14	

ST.NO	POSITION	CHART	MUNICIP.	DEPTH	BOTTOM
87	7°28.1 57°58.9	10	1002	110	9

GENUS	SPECIES	AUTHOR	NOS.	NOTES
Alvania	abyssicola	(Forbes, 1850)	1	
Lunatia	montagui	(Forbes, 1838)	2	
Eulimella	scillae	(Scacchi, 1835)	1	
Retusa	umbilicata	(Montagu, 1803)	6	
Philine	quadrata	(S. Wood, 1839)	1	cf.
Philine	scabra	(Muller, 1776)	5	
Nucula	sulcata	Bronn, 1831	18	
Nucula	tumidula	Malm, 1861	15	

GENUS	SPECIES	AUTHOR	NOS.	NOTES
Nuculoma	tenuis	(Montagu, 1808)	42	
Yoldiella	tomlini	Winckworth, 1932	20	
Limatula	gwyni	(Sykes, 1903)	1	
Thyasira	obsoleta	(Verrill & Bush, 1898)	5	
Thyasira	equalis	(Verrill & Bush, 1898)	33	
Thyasira	croulinensis	Jeffreys, 1847	17	
Thyasira	ferruginea	(Forbes, 1851)	15	
Thyasira	pygmaea	(Verrill & Bush, 1898)	1	
Mysella	tumidula	(Jeffreys, 1866)	1	
Astarte	sulcata	(da Costa, 1778)	4	
Cerastoderma	minimum	(Philippi, 1836)	16	
Abra	nitida	(Muller, 1789)	21	
Abra	prismatica	(Montagu, 1803)	2	
Timoclea	ovata	(Pennant, 1777)	1	
Thracia	convexa	(W. Wood, 1815)	1	

ST. NO	POSITION	CHART	MUNICIP.	DEPTH	BOTTOM
88	7° 6.7 57° 58.8	10	1029	77	5

GENUS	SPECIES	AUTHOR	NOS.	NOTES
Caudofoveata	indet		1	
Leptochiton	alveolus	(Loven, 1846)	3	
Leptochiton	asellus	(Gmelin, 1791)	49	
Hanleya	hanleyi	(Bean, 1844)	5	
Stenosemus	albus	(Linne, 1767)	2	
Anatoma	crispata	(Fleming, 1832)	2	
Puncturella	noachina	(Linne, 1771)	5	
Jujubinus	clelandi	(W. Wood, 1828)	1	
Lunatia	montagui	(Forbes, 1838)	2	
Cerithiella	metula	(Loven, 1846)	1	
Vitreolina	philippii	(de Rayneval & Ponzi, 1854)	1	
Trophonopsis	barvicensis	(Johnston, 1825)	3	
Philbertia	linearis	(Montagu, 1803)	4	
Nucula	nucleus	(Linne, 1758)	2	
Nuculoma	tenuis	(Montagu, 1808)	2	
Yoldiella	tomlini	Winckworth, 1932	11	
Modiolula	phaseolina	(Philippi, 1844)	6	
Bathyarca	pectunculoides	(Scacchi, 1834)	1	
Limaria	loscombi	G.B. Sowerby I, 1823	6	
Limatula	gwyni	(Sykes, 1903)	2	
Palliolum	furtivum	(Loven, 1846)	11	
Similipecten	similis	(Laskey, 1811)	15	
Thyasira	croulinensis	Jeffreys, 1847	1	
Thyasira	ferruginea	(Forbes, 1851)	2	
Astarte	montagui	(Dillwyn, 1817)	6	
Astarte	sulcata	(da Costa, 1778)	20	
Cerastoderma	minimum	(Philippi, 1836)	1	
Cerastoderma	ovale	(G.B. Sowerby, 11, 1840)	1	
Timoclea	ovata	(Pennant, 1777)	2	
Hiatella	arctica	(Linne, 1767)	1	

GENUS	SPECIES	AUTHOR	NOS.	NOTES
Antalis	entale	Linne, 1758	2	

ST.NO	POSITION	CHART	MUNICIP.	DEPTH	BOTTOM
89	7° 3.0 58° 2.6	10	1029	140	1

GENUS	SPECIES	AUTHOR	NOS.	NOTES
Jujubinus	clelandi	(W.Wood, 1828)	1	
Menestho	sp A		8	cf.
Diaphana	minuta	Brown, 1827	2	
Retusa	umbilicata	(Montagu, 1803)	10	
Philine	scabra	(Muller, 1776)	3	
Nucula	tumidula	Malm, 1861	7	
Nuculoma	tenuis	(Montagu, 1808)	3	
Yoldiella	lucida	(Loven, 1846)	17	
Yoldiella	tomlini	Winckworth, 1932	4	
Thyasira	obsoleta	(Verrill & Bush, 1898)	9	
Thyasira	equalis	(Verrill & Bush, 1898)	17	
Thyasira	ferruginea	(Forbes, 1851)	4	
Astarte	sulcata	(da Costa, 1778)	11	
Abra	nitida	(Muller, 1789)	43	
Kelliella	miliaris	(Philippi, 1844)	419	

ST.NO	POSITION	CHART	MUNICIP.	DEPTH	BOTTOM
90	6° 40.9 58° 15.7	12	1004	75	5

GENUS	SPECIES	AUTHOR	NOS.	NOTES
Caudofoveata	indet		6	
Retusa	umbilicata	(Montagu, 1803)	1	
Philine	scabra	(Muller, 1776)	3	
Nucula	tumidula	Malm, 1861	15	
Nuculoma	tenuis	(Montagu, 1808)	1	
Nuculana	minuta	(Muller, 1776)	1	
Yoldiella	tomlini	Winckworth, 1932	3	
Thyasira	obsoleta	(Verrill & Bush, 1898)	5	
Thyasira	equalis	(Verrill & Bush, 1898)	9	
Thyasira	croulinensis	Jeffreys, 1847	3	
Thyasira	ferruginea	(Forbes, 1851)	10	
Montacuta	ferruginosa	(Montagu, 1808)	3	
Astarte	sulcata	(da Costa, 1778)	19	

ST.NO	POSITION	CHART	MUNICIP.	DEPTH	BOTTOM
91	8° 50.0 58° 23.3	7	921	150	11

GENUS	SPECIES	AUTHOR	NOS.	NOTES
Alvania	abyssicola	(Forbes, 1850)	1	
Turritella	communis	Risso, 1826	9	
Lunatia	montagui	(Forbes, 1838)	2	
Melanella	sp		1	
Eulimella	sp		2	
Odostomia	sp		2	
Retusa	umbilicata	(Montagu, 1803)	33	
Nucula	sulcata	Bronn, 1831	171	
Nuculoma	tenuis	(Montagu, 1808)	196	juv.
Nuculana	pernula	(Muller, 1779)	13	juv.
Thyasira	equalis	(Verrill & Bush, 1898)	2	
Thyasira	croulinensis	Jeffreys, 1847	2	
Thyasira	ferruginea	(Forbes, 1851)	7	
Thyasira	pygmaea	(Verrill & Bush, 1898)	1	
Cerastoderma	minimum	(Philippi, 1836)	68	
Abra	nitida	(Muller, 1789)	23	juv.
Chamelea	striatula	(da Costa, 1778)	2	
Timoclea	ovata	(Pennant, 1777)	4	
Corbula	gibba	(Olivier, 1792)	5	
Cuspidaria	obesa	(Loven, 1846)	2	
Cadulus	subfusiforme	(M. Sars, 1865)	1	cf.

ST.NO	POSITION	CHART	MUNICIP.	DEPTH	BOTTOM
92	8° 47.5 58° 24.0	7	922	70	5

GENUS	SPECIES	AUTHOR	NOS.	NOTES
Leptochiton	asellus	(Gmelin, 1791)	2	
Puncturella	noachina	(Linne, 1771)	1	
Iothia	fulva	(Muller, 1776)	2	
Turritella	communis	Risso, 1826	2	
Lunatia	alderi	(Forbes, 1838)	2	
Lunatia	montagui	(Forbes, 1838)	7	
Lunatia	pallida	(Broderip & G.B. Sowerby I, 1829)		cf.
Melanella	sp		2	
Vitreolina	philippii	(de Rayneval & Ponzi, 1854)	2	
Philbertia	linearis	(Montagu, 1803)	1	
Odostomia	conspicua		4	cf.
Turbonilla	rufescens	(Forbes, 1846)	17	
Retusa	umbilicata	(Montagu, 1803)	13	
Philine	scabra	(Muller, 1776)	5	
Philine	sp		1	
Nudibranchiata	indet		1	
Cephalopoda	indet		1	
Nucula	nucleus	(Linne, 1758)	16	
Nucula	sulcata	Bronn, 1831	14	

GENUS	SPECIES	AUTHOR	NOS.	NOTES
Nucula	tumidula	Malm, 1861	1	
Nuculoma	tenuis	(Montagu, 1808)	38	
Nuculana	minuta	(Muller, 1776)	16	
Yoldiella	tomlini	Winckworth, 1932	61	
Palliolum	striatum	(Muller, 1776)	1	
Similipecten	similis	(Laskey, 1811)	1	
Thyasira	equalis	(Verrill & Bush, 1898)	4	
Thyasira	ferruginea	(Forbes, 1851)	9	
Thyasira	pygmaea	(Verrill & Bush, 1898)	1	
Mysella	bidentata	(Montagu, 1803)	1	
Astarte	montagui	(Dillwyn, 1817)	1	
Astarte	sulcata	(da Costa, 1778)	8	
Cerastoderma	minimum	(Philippi, 1836)	14	
Cerastoderma	ovale	(G.B. Sowerby, 11, 1840)	4	
Abra	nitida	(Muller, 1789)	9	
Corbula	gibba	(Olivi, 1792)	2	
Thracia	convexa	(W. Wood, 1815)	2	juv.
Antalis	entale	Linne, 1758	7	
Antalis	occidentale	Stimpson, 1851	7	
Siphonodentaliu	lofotense	(M. Sars, 1865)	1	

ST.NO	POSITION	CHART	MUNICIP.	DEPTH	BOTTOM
93	8°45.5 58°23.5	8	922	110	1

GENUS	SPECIES	AUTHOR	NOS.	NOTES
Rissoa	parva	(da Costa, 1779)	5	
Rissoa	sp		1	
Aporrhais	pespelecani	(Linne, 1758)	1	
Lunatia	montagui	(Forbes, 1838)	3	
Hinia	incrassata	(Strøm, 1768)	1	
Retusa	umbilicata	(Montagu, 1803)	1	
Philine	scabra	(Muller, 1776)	2	
Nucula	sulcata	Bronn, 1831	51	
Nuculoma	tenuis	(Montagu, 1808)	439	
Nuculana	pernula	(Muller, 1779)	47	
Musculus	discors	(Linne, 1767)	1	juv.
Pseudamussium	septemradiatum	(Muller, 1776)	1	
Thyasira	sp		1	
Thyasira	equalis	(Verrill & Bush, 1898)	75	
Thyasira	ferruginea	(Forbes, 1851)	1	
Montacuta	substriata	(Montagu, 1808)	1	
Montacuta	tenella	Loven, 1846	1	cf.
Abra	nitida	(Muller, 1789)	496	
Corbula	gibba	(Olivi, 1792)	1	
Antalis	occidentale	Stimpson, 1851	3	

ST.NO	POSITION	CHART	MUNICIP.	DEPTH	BOTTOM
94	8°46.5 58°20.1	8	904	155	11

GENUS	SPECIES	AUTHOR	NOS.	NOTES
Iothia	fulva	(Muller, 1776)	1	
Alvania	subsoluta	(Aradas, 1847)	2	
Lunatia	montagui	(Forbes, 1838)	3	
Haliella	stenostoma	(Jeffreys, 1858)	2	
Hinia	pygmaea	(Lamarck, 1822)	1	
Eulimella	laevis	(Brown, 1827)	7	cf.
Odostomia	sp		21	
Retusa	umbilicata	(Montagu, 1803)	30	
Philine	scabra	(Muller, 1776)	2	
Nucula	nucleus	(Linne, 1758)	2	
Nucula	sulcata	Bronn, 1831	61	
Nucula	tumidula	Malm, 1861	452	
Nuculoma	tenuis	(Montagu, 1808)	714	juv.
Nuculana	minuta	(Muller, 1776)	25	cf.
Nuculana	pernula	(Muller, 1779)	4	
Nuculana	sp		120	juv.
Yoldiella	fraterna	Verrill & Bush, 1898	1	cf.
Yoldiella	lucida	(Loven, 1846)	102	
Yoldiella	tomlini	Winckworth, 1932	65	
Thyasira	obsoleta	(Verrill & Bush, 1898)	36	
Thyasira	equalis	(Verrill & Bush, 1898)	121	
Thyasira	croulinensis	Jeffreys, 1847	6	
Thyasira	ferruginea	(Forbes, 1851)	36	
Thyasira	pygmaea	(Verrill & Bush, 1898)	1	
Mysella	bidentata	(Montagu, 1803)	1	
Mysella	tumidula	(Jeffreys, 1866)	3	
Astarte	sulcata	(da Costa, 1778)	8	
Cerastoderma	minimum	(Philippi, 1836)	137	
Abra	nitida	(Muller, 1789)	***	juv.
Arctica	islandica	(Linne, 1767)	1	juv.
Kelliella	miliaris	(Philippi, 1844)	1	
Timoclea	ovata	(Pennant, 1777)	12	
Hiatella	gallicana	(Lamarck, 1818)	1	
Cuspidaria	cuspidata	(Olivi, 1792)	2	cf.
Cuspidaria	obesa	(Loven, 1846)	12	cf.
Entalina	quinquangularis	(Forbes, 1844)	1	

ST.NO	POSITION	CHART	MUNICIP.	DEPTH	BOTTOM
95	6°42.1 58°15.3	0	1004	30	4

GENUS	SPECIES	AUTHOR	NOS.	NOTES
Scutopus	robustus	Salvini-Plawen, 1970	0	
Leptochiton	asellus	(Gmelin, 1791)	1	
Gibbula	cineraria	(Linne, 1758)	1	

GENUS	SPECIES	AUTHOR	NOS.	NOTES
Jujubinus	clelandi	(W. Wood, 1828)	1	
Pusillina	inconspicua	(Alder, 1844)	1	
Turritella	communis	Risso, 1826	49	juv.
Lunatia	alderi	(Forbes, 1838)	5	juv.
Eulimella	laevis	(Brown, 1827)	3	
Philine	scabra	(Muller, 1776)	24	
Microhedyle	glandulifera	(Kowalevsky, 1901)	2	
Nucula	sulcata	Bronn, 1831	1	
Nucula	tumidula	Malm, 1861	1	
Yoldiella	tomlini	Winckworth, 1932	1	
Thyasira	sarsii	(Philippi, 1845)	1	cf.
Mysella	bidentata	(Montagu, 1803)	1	
Astarte	montagui	(Dillwyn, 1817)	1	
Acanthocardia	echinata	(Linne, 1758)	1	juv.
Cerastoderma	minimum	(Philippi, 1836)	4	
Cerastoderma	scabrum	(Philippi, 1844)	1	
Arctica	islandica	(Linne, 1767)	1	juv.
Clausinella	fasciata	(da Costa, 1778)	1	juv.
Corbula	gibba	(Olivi, 1792)	3	
Bivalvia	indet		3	

ST.NO	POSITION	CHART	MUNICIP.	DEPTH	BOTTOM
96	8°36.0 58°19.1	8	904	60	0

GENUS	SPECIES	AUTHOR	NOS.	NOTES
Nucula	nitidosa	Winckworth, 1930	2	
Thyasira	sarsii	(Philippi, 1845)	3	
Mysella	bidentata	(Montagu, 1803)	1	
Abra	alba	(W. Wood, 1802)	3	
Mya	sp		1	

ST.NO	POSITION	CHART	MUNICIP.	DEPTH	BOTTOM
97	8°24.0 58°15.0	8	926	40	4

GENUS	SPECIES	AUTHOR	NOS.	NOTES
Hydrobia	sp		1	
Lunatia	alderi	(Forbes, 1838)	2	
Retusa	umbilicata	(Montagu, 1803)	6	
Philine	aperta	(Linne, 1767)	1	
Philine	scabra	(Muller, 1776)	1	
Nucula	nitidosa	Winckworth, 1930	15	
Nuculoma	tenuis	(Montagu, 1808)	18	
Mytilus	edulis	Linne, 1758	1	juv.
Myrtea	spinifera	(Montagu, 1803)	1	

GENUS	SPECIES	AUTHOR	NOS.	NOTES
Thyasira	flexuosa	(Montagu, 1803)	12	cf.
Thyasira	equalis	(Verrill & Bush, 1898)	1	
Thyasira	croulinensis	Jeffreys, 1847	1	
Mysella	bidentata	(Montagu, 1803)	40	
Cerastoderma	minimum	(Philippi, 1836)	2	
Abra	alba	(W. Wood, 1802)	27	juv.
Abra	nitida	(Muller, 1789)	113	
Chamelea	striatula	(da Costa, 1778)	4	juv.
Corbula	gibba	(Olivi, 1792)	11	
Thracia	convexa	(W. Wood, 1815)	1	juv.

ST.NO	POSITION	CHART	MUNICIP.	DEPTH	BOTTOM
98	8°59.6 58°35.3	7	914	37	2

GENUS	SPECIES	AUTHOR	NOS.	NOTES
Lunatia	alderi	(Forbes, 1838)	4	
Lunatia	montagui	(Forbes, 1838)	1	
Philine	aperta	(Linne, 1767)	1	
Philine	quadrata	(S. Wood, 1839)	1	
Philine	scabra	(Muller, 1776)	118	
Cylichna	cylindracea	(Pennant, 1777)	1	
Nucula	sulcata	Bronn, 1831	28	
Nuculoma	tenuis	(Montagu, 1808)	38	
Nuculana	pernula	(Muller, 1779)	2	
Musculus	tumida	(Hanley, 1843)	1	
Thyasira	flexuosa	(Montagu, 1803)	49	cf.
Mysella	bidentata	(Montagu, 1803)	45	
Cerastoderma	minimum	(Philippi, 1836)	2	
Abra	alba	(W. Wood, 1802)	5	
Abra	nitida	(Muller, 1789)	96	
Mya	sp		2	juv.
Corbula	gibba	(Olivi, 1792)	237	

ST.NO	POSITION	CHART	MUNICIP.	DEPTH	BOTTOM
99	8°45.8 58°24.9	8	922	36	5

GENUS	SPECIES	AUTHOR	NOS.	NOTES
Leptochiton	asellus	(Gmelin, 1791)	3	
Hinia	incrassata	(Strøm, 1768)	1	cf./j
Mangelia	coarctata	(Forbes, 1840)	1	
Philine	aperta	(Linne, 1767)	2	cf.
Nucula	nitidosa	Winckworth, 1930	1	
Mysella	bidentata	(Montagu, 1803)	2	
Chamelea	striatula	(da Costa, 1778)	2	juv.

GENUS	SPECIES	AUTHOR	NOS.	NOTES
Cuspidaria	cuspidata	(Olivi, 1792)	1	

ST.NO	POSITION	CHART	MUNICIP.	DEPTH	BOTTOM
100	8° 3.1 58° 9.1	9	1001	45	8

GENUS	SPECIES	AUTHOR	NOS.	NOTES
Philine	scabra	(Muller, 1776)	7	
Cylichna	cylindracea	(Pennant, 1777)	11	
Nucula	sulcata	Bronn, 1831	4	juv.
Nuculoma	tenuis	(Montagu, 1808)	46	
Heteranomia	squamula	(Linne, 1758)	1	
Thyasira	sp		4	
Thyasira	flexuosa	(Montagu, 1803)	7	cf.
Thyasira	equalis	(Verrill & Bush, 1898)	4	
Thyasira	croulinensis	Jeffreys, 1847	8	
Thyasira	ferruginea	(Forbes, 1851)	2	
Thyasira	pygmaea	(Verrill & Bush, 1898)	1	
Mysella	bidentata	(Montagu, 1803)	3	
Cerastoderma	minimum	(Philippi, 1836)	9	
Cerastoderma	ovale	(G.B.Sowerby, 11, 1840)	1	juv.
Corbula	gibba	(Olivi, 1792)	6	
Thracia	convexa	(W.Wood, 1815)	2	juv.
Antalis	occidentale	Stimpson, 1851	2	

ST.NO	POSITION	CHART	MUNICIP.	DEPTH	BOTTOM
101	8° 23.6 58° 15.1	8	926	6	0

GENUS	SPECIES	AUTHOR	NOS.	NOTES
Nucula	nitidosa	Winckworth, 1930	1	
Abra	nitida	(Muller, 1789)	1	
Chamelea	striatula	(da Costa, 1778)	2	juv.
Corbula	gibba	(Olivi, 1792)	1	

ST.NO	POSITION	CHART	MUNICIP.	DEPTH	BOTTOM
102	8°44.3 58°24.0	8	920	15	8

GENUS	SPECIES	AUTHOR	NOS.	NOTES
Rissoa	rufilabrum	Alder, 1844	1	
Lunatia	alderi	(Forbes, 1838)	1	
Vitreolina	philippii	(de Rayneval & Ponzi, 1854)	1	
Hinia	reticulata	(Linne, 1758)	2	
Philine	aperta	(Linne, 1767)	11	
Nucula	nitidosa	Winckworth, 1930	5	juv.
Thyasira	flexuosa	(Montagu, 1803)	2	
Mysella	bidentata	(Montagu, 1803)	11	
Phaxas	pellucidus	(Pennant, 1777)	1	juv.
Moerella	pygmaea	(Loven, 1846)	9	
Abra	alba	(W. Wood, 1802)	15	juv.
Abra	nitida	(Muller, 1789)	1	juv.
Arctica	islandica	(Linne, 1767)	4	juv.
Chamelea	striatula	(da Costa, 1778)	479	juv.
Corbula	gibba	(Olivi, 1792)	46	
Thracia	villosiuscula	(Macgillivray, 1827)	1	juv.

ST.NO	POSITION	CHART	MUNICIP.	DEPTH	BOTTOM
103	8°46.3 58°25.3	8	922	29	8

GENUS	SPECIES	AUTHOR	NOS.	NOTES
Menestho	sp		1	
Philine	scabra	(Muller, 1776)	1	
Nucula	nitidosa	Winckworth, 1930	10	
Heteranomia	squamula	(Linne, 1758)	2	
Thyasira	flexuosa	(Montagu, 1803)	11	cf.
Mysella	bidentata	(Montagu, 1803)	2	
Cerastoderma	minimum	(Philippi, 1836)	1	
Cerastoderma	ovale	(G. B. Sowerby, 11, 1840)	4	juv.
Spisula	subtruncata	(da Costa, 1778)	1	juv.
Abra	alba	(W. Wood, 1802)	1	juv.
Abra	nitida	(Muller, 1789)	8	
Arctica	islandica	(Linne, 1767)	1	
Chamelea	striatula	(da Costa, 1778)	4	juv.
Corbula	gibba	(Olivi, 1792)	5	
Thracia	convexa	(W. Wood, 1815)	2	juv.

ST.NO	POSITION	CHART	MUNICIP.	DEPTH	BOTTOM
104	8°57.2 58°35.6	7	914	25	2

GENUS	SPECIES	AUTHOR	NOS.	NOTES
Tonicella	rubra	(Linne, 1767)	1	
Aporrhais	pespelecani	(Linne, 1758)	1	juv.
Philine	scabra	(Muller, 1776)	184	
Philine	scabra	(Muller, 1776)	6	
Nuculoma	tenuis	(Montagu, 1808)	1	
Chlamys	varia	(Linne, 1758)	1	juv.
Thyasira	flexuosa	(Montagu, 1803)	23	
Thyasira	sarsii	(Philippi, 1845)	3	
Mysella	bidentata	(Montagu, 1803)	2	
Astarte	montagui	(Dillwyn, 1817)	1	
Cerastoderma	ovale	(G.B.Sowerby, 11, 1840)	15	
Phaxas	pellucidus	(Pennant, 1777)	5	
Abra	alba	(W.Wood, 1802)	141	
Abra	nitida	(Muller, 1789)	2	
Mya	sp		1	juv.
Corbula	gibba	(Olivi, 1792)	227	
Hiatella	gallicana	(Lamarck, 1818)	1	juv.

ST.NO	POSITION	CHART	MUNICIP.	DEPTH	BOTTOM
105	8°49.5 58°25.7	7	921	25	6

GENUS	SPECIES	AUTHOR	NOS.	NOTES
Leptochiton	asellus	(Gmelin, 1791)	34	
Stenosemus	albus	(Linne, 1767)	47	
Acmaea	testudinalis	(Muller, 1776)	2	
Acmaea	virginea	(Muller, 1776)	11	
Buccinum	undatum	Linne, 1758	2	
Mangelia	nebula	(Montagu, 1803)	1	cf.
Astarte	montagui	(Dillwyn, 1817)	2	
Timoclea	ovata	(Pennant, 1777)	2	

ST.NO	POSITION	CHART	MUNICIP.	DEPTH	BOTTOM
106	8°46.8 58°25.1	8	922	35	4

GENUS	SPECIES	AUTHOR	NOS.	NOTES
Stenosemus	albus	(Linne, 1767)	1	
Vitreolina	philippii	(de Rayneval & Ponzi, 1854)	1	
Aplysia	punctata	Cuvier, 1803	1	

GENUS	SPECIES	AUTHOR	NOS.	NOTES
Mysella	sp		1	
Gari	fervensis	(Gmelin, 1791)	2	juv.
Timoclea	ovata	(Pennant, 1777)	4	
Lyonsia	norwegica	(Gmelin, 1791)	1	

ST.NO	POSITION	CHART	MUNICIP.	DEPTH	BOTTOM
107	8° 53.9 58° 29.9	7	918	34	2

GENUS	SPECIES	AUTHOR	NOS.	NOTES
Lunatia	alderi	(Forbes, 1838)	2	
Philine	quadrata	(S. Wood, 1839)	1	cf.
Philine	scabra	(Muller, 1776)	16	
Cylichna	cylindracea	(Pennant, 1777)	1	
Nuculoma	tenuis	(Montagu, 1808)	17	
Thyasira	flexuosa	(Montagu, 1803)	5	cf.
Mysella	bidentata	(Montagu, 1803)	37	
Astarte	montagui	(Dillwyn, 1817)	1	
Acanthocardia	echinata	(Linne, 1758)	1	juv.
Cerastoderma	minimum	(Philippi, 1836)	4	
Abra	nitida	(Muller, 1789)	36	
Arctica	islandica	(Linne, 1767)	1	juv.
Mya	sp		3	juv.
Corbula	gibba	(Olivi, 1792)	793	
Thracia	convexa	(W. Wood, 1815)	1	juv.

ST.NO	POSITION	CHART	MUNICIP.	DEPTH	BOTTOM
108	7° 1.5 58° 8.0	11	1032	6	4

GENUS	SPECIES	AUTHOR	NOS.	NOTES
Modiolus	modiolus	(Linne, 1758)	3	
Astarte	elliptica	(Brown, 1827)	1	

ST.NO	POSITION	CHART	MUNICIP.	DEPTH	BOTTOM
109	8°35.6 58°19.7	8	904	20	8

GENUS	SPECIES	AUTHOR	NOS.	NOTES
Leptochiton	asellus	(Gmelin, 1791)	2	
Cylichna	cylindracea	(Pennant, 1777)	1	
Nucula	nitidosa	Winckworth, 1930	8	
Nuculoma	tenuis	(Montagu, 1808)	6	
Myrtea	spinifera	(Montagu, 1803)	2	
Thyasira	flexuosa	(Montagu, 1803)	71	cf.
Thyasira	sarsii	(Philippi, 1845)	1	
Mysella	bidentata	(Montagu, 1803)	83	
Abra	alba	(W. Wood, 1802)	7	
Abra	nitida	(Muller, 1789)	52	
Corbula	gibba	(Olivi, 1792)	13	

ST.NO	POSITION	CHART	MUNICIP.	DEPTH	BOTTOM
110	8°38.0 58°19.0	8	904	58	2

GENUS	SPECIES	AUTHOR	NOS.	NOTES
Gibbula	cineraria	(Linne, 1758)	1	
Gibbula	tumida	(Montagu, 1803)	2	
Hyala	vitrea	(Montagu, 1803)	1	
Turritella	communis	Risso, 1826	28	juv.
Lunatia	alderi	(Forbes, 1838)	30	
Lunatia	montagui	(Forbes, 1838)	1	
Hinia	pygmaea	(Lamarck, 1822)	43	
Mangelia	brachystoma	(Philippi, 1844)	2	
Menestho	sp B		1	
Odostomia	plicata	(Montagu, 1803)	1	cf.
Eulimella	laevis	(Brown, 1827)	1	
Diaphana	minuta	Brown, 1827	1	
Retusa	umbilicata	(Montagu, 1803)	38	
Philine	scabra	(Muller, 1776)	30	
Cylichna	cylindracea	(Pennant, 1777)	53	
Nucula	nitidosa	Winckworth, 1930	1	
Nucula	sulcata	Bronn, 1831	16	
Nuculoma	tenuis	(Montagu, 1808)	***	
Thyasira	flexuosa	(Montagu, 1803)	15	cf.
Thyasira	equalis	(Verrill & Bush, 1898)	1	
Mysella	bidentata	(Montagu, 1803)	7	
Mysella	tumidula	(Jeffreys, 1866)	1	cf.
Cerastoderma	minimum	(Philippi, 1836)	2	
Phaxas	pellucidus	(Pennant, 1777)	1	
Abra	alba	(W. Wood, 1802)	4	juv.
Abra	nitida	(Muller, 1789)	125	
Arctica	islandica	(Linne, 1767)	3	juv.
Mysia	undata	(Pennant, 1777)	3	juv.
Corbula	gibba	(Olivi, 1792)	93	
Thracia	convexa	(W. Wood, 1815)	8	juv.
Antalis	occidentale	Stimpson, 1851	1	juv.

5. LITTERATUR

- BERGE J.A., N. GREEN & B. RYGG 1988a. Invasjon av planktonalgen *Chrysochromulina polylepis* langs Sør-Norge i mai - juni 1988. Akutte virkninger på organismesamfunn langs kysten.
Del B. Samlede bidragsrapporter.
Statlig program for forurensingsovervåking. Rapport 328b/88. 441 s.
- " 1988b. Invasjon av planktonalgen *Chrysochromulina polylepis* langs Sør-Norge i mai-juni 1988. Akutte virkninger på organismesamfunn langs kysten.
Datarapport fra NIVA`s undersøkelser.
Statlig program for forurensningsovervåking. Rapport 329/1988. 165 s.
- CHRISTIANSEN M.E. 1972. Crustacea Decapoda. Tifotkreps.
Universitetsforlaget. 71 s.
- DAHL E., D.S. DANIELSSEN & B. BØHLE 1982a. Masseforekomst av *Gyrodinium aureolum* Hulburt og fiskedødelighet langs sydkysten av Norge i september - oktober 1981.
Flødevigen rapportserie 4: 1-15.
- " 1982b. Mass occurrence of *Gyrodinium aureolum* Hulburt and fish mortality along the southern coast of Norway in September - October 1981.
Coun. Meet. Int. Coun. Explor. Sea (L.56):1-14.
- DAHL E., D.E. DANIELSSEN & K. TANGEN 1985. Forekomster av *Gyrodinium aureolum* til og med 1981 med spesiell vekt på sør-norske farvann, og effekter av masseforekomster.
Samlerapport.
Flødevigen Meldinger 3-85:1-140.

- DAHL E. & M. YNDESTAD 1985. Diarrhetic shellfish poisoning (DSP) in Norway in the autumn 1984 related to the occurrence of *Dinophysis* spp.
In: Toxic Dinoflagellates. Anderson, White and Baden (eds)
Elsevier Science Publ. co., Inc. pp 495-500.
- GJØSÆTER J. & T. JOHANNESSEN 1988. Algeoppblomstringen i Skagerrak i mai 1988. Effekter på bunnfauna. Resultater av undersøkelser med dykking, strandnot og garn på Sørlandskysten.
Statens Biologiske Stasjon Flødevigen. 48 s.
- GRAHAM A. 1988. Molluscs: Prosobranch and Pyramidellid Gastropods.
Synopsis of the British fauna (New Series). No. 2. (Second Edition). Kermack D.M. & R.S.K. Barnes (Eds).
662 pp.
- HOVGAARD P. 1973. A new system of sieves for benthic samples.
Sarsia 53:15-18.
- HUBENDICK B. & A. WARREN 1976. Framgalade snackor från Svenska Västkusten. Göteborg. 73s.
- HØISÆTER T. An annotated Check-list of marine Molluscs of the Norwegian Coast and adjacent Waters.
Sarsia 71:73-145.
- JENSEN A.D.S. & R. SPAERCK 1934. Bløddyr II Saltvandmuslinger.
Danm. Fauna. G.E.C. Gads Forlag, København. 208s.
- JOHANNESSEN P.J. & P.B. WIKANDER 1976. *Devonia perrieri* (Malard) (*Bivalvia*, *Galeommatacea*) found in Scandinavian waters.
Sarsia 60:13-18.

- JÄGERSKIÖLD L.A. 1971. A Survey of the Marine Benthonic Macro-Fauna Along the Swedish West Cpoast 1921 - 1938. Acta Regiae Societatis Scientarium et Litterarum Gothoburg-ensis. Zoologica 6. Kungl. Vetensk. Vitterh. Samh. Gothenburg. B. Hubendick, G. Hyle & S. Swärd (Eds.)
- LEMICHE H. 1948. Northern and Arctic Tectibranch Gastropods. I The larval Shells. II A Revision of the Cephalaspid Species. Kgl. D. Vidensk. Selsk. Biol. Skr, Bind V, Nr. 3. 136 pp.
- LOSHAMN A.A. 1980. En Systematisk og dyregeografiske undersøkelse over skjellrygg-gruppen (Familie Aphroditidae sensu Fauvel 1923, del I og del II. Hovedfagsoppgave i spesiell zoologi ved Universitetet i Oslo. 369 s.
- MØLLER CHRISTENSEN J., S. LARSEN & B.O. NYSTRØM 1978. Muslinger. J.W. Cappelens forlag A/S. 125 s.
- MUUS B.J. 1959. Skallus, Søtænder og Blæksprutter. Danm. Fauna. G.E.C. Gads Forlag, København. 239s.
- OCKELMANN K.W. 1964. An improved detritus-sledge for collecting meiobenthos. Ophelia 1:217-222.
- PEARSON T.H., A.B. JOSEFSON & R. ROSENBERG 1985. Petersen's stations revisited. I. Is the Kattegatt becoming eutrophic? J.Exp.Mar.Biol.Ecol. 92:157-206.
- PETERSEN C.G.J. 1913. Havets Bonitering II. Om Havbundens Dyresamfund og om disses betydning for den marine Zoogeografi. Beret. Ministr. Landbr.. Fisk. Dan. Biol. Stn.21:1-42.

- PETERSEN C.G.J. 1915. Om Havbundens Dyresamfund i Skagerak, Kristianiafjord og de danske Farvande.
Beret. Minist. Landbr. Fisk. Dan. Biol. Stn. 23:5-26.
- ROSENBERG, R., J.S. GRAY, A.B. JOSEFSON & T.H. PEARSON 1987.
Petersen`s benthic stations revisited. II. Is the Oslofjord and eastern Skagerrak enriched?
J.Exp.Mar.Biol.Ecol. 105:219-251.
- RUSTAD D. 1955. Boremuslingen *Petricola pholadiformis* Lmk., ny for Norge (?).
Fauna 1955:60-62.
- SARS G.O. 1878. Bidrag til Kundskaben om Norges arktiske Fauna.I.
Mollusca Regionis Arcticae Norvegiae. Oversigt over de i Norges arktiske region forekommende bløddyr.
Universitetsprogram for første halvaar 1878. 466s.
- TEBBLE N. 1966. British Bivalve Seashells.
Brit. Mus. Nat. Hist. 212 pp.
- THOMPSON T. E. & G. H. BROWN 1976. British Opisthobranch Molluscs.
Synopsis of the British Fauna (New Series) No. 8.
203 pp.
- WIKANDER P. B. 1981. *Modiolus adriaticus* Lamarck (Bivalvia, Mytilidae) in Norway.
Sarsia 66:73-76.
- " 1986. Overvåking av Groosefjorden/Vikkilen Grimstad kommune. Bunnfaunaundersøkelsene 1983-1985.
NIVA-Sørlandsavdelingen, 62s.

- WIKANDER P.B. 1987. Overvåking av bløtbunnsfaunaen i fjordene ved Lillesand 1983-86.
NIVA-Sørlandsavdelingen, 63s.
- WIKANDER P.B. & N. GREEN 1988. Skader av Chrysochromulina-oppblomstringen på utvalgte stasjoner i Aust-Agder.
NIVA-Sørlandsavdelingen, 52s.
- WIKANDER P. B. & E. OUG 1989. Chrysochromulina-oppblomstringen i Skagerrak 1988. Effekter på dyresamfunn på bløtbunn.
NIVA-Sørlandsavdelingen, (in prep).
- WINSNES I. M. 1980. En systematisk og dyregeografisk undersøkelse over familiene Eunicidae og Lumbrineridae (Polychaeta) fra Norge.
Hovedfagsoppgave i spesiell zoologi ved Universitetet i Oslo. 151 s , vedl.

6. APPENDIX

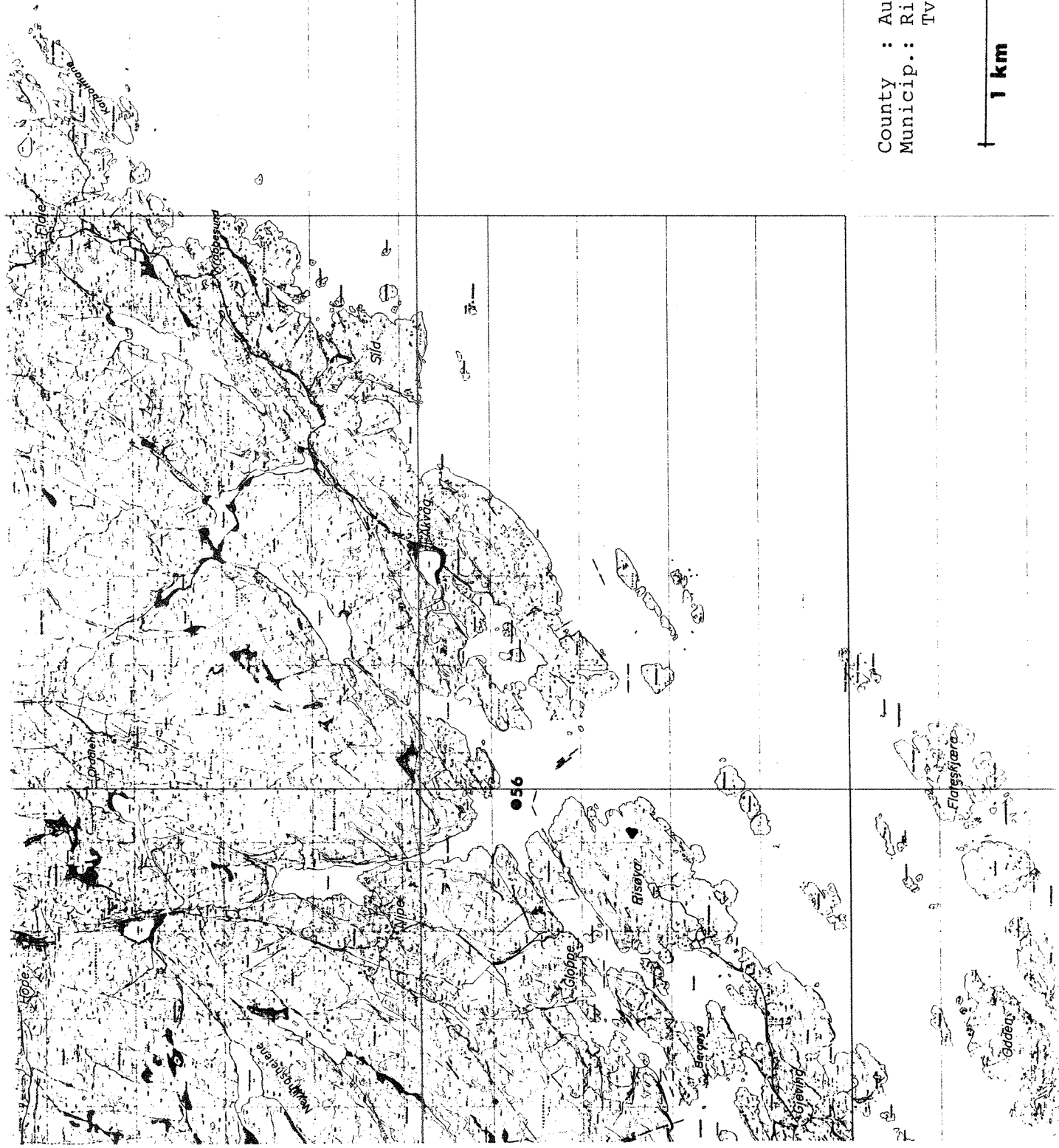
6.1 Kartbilag

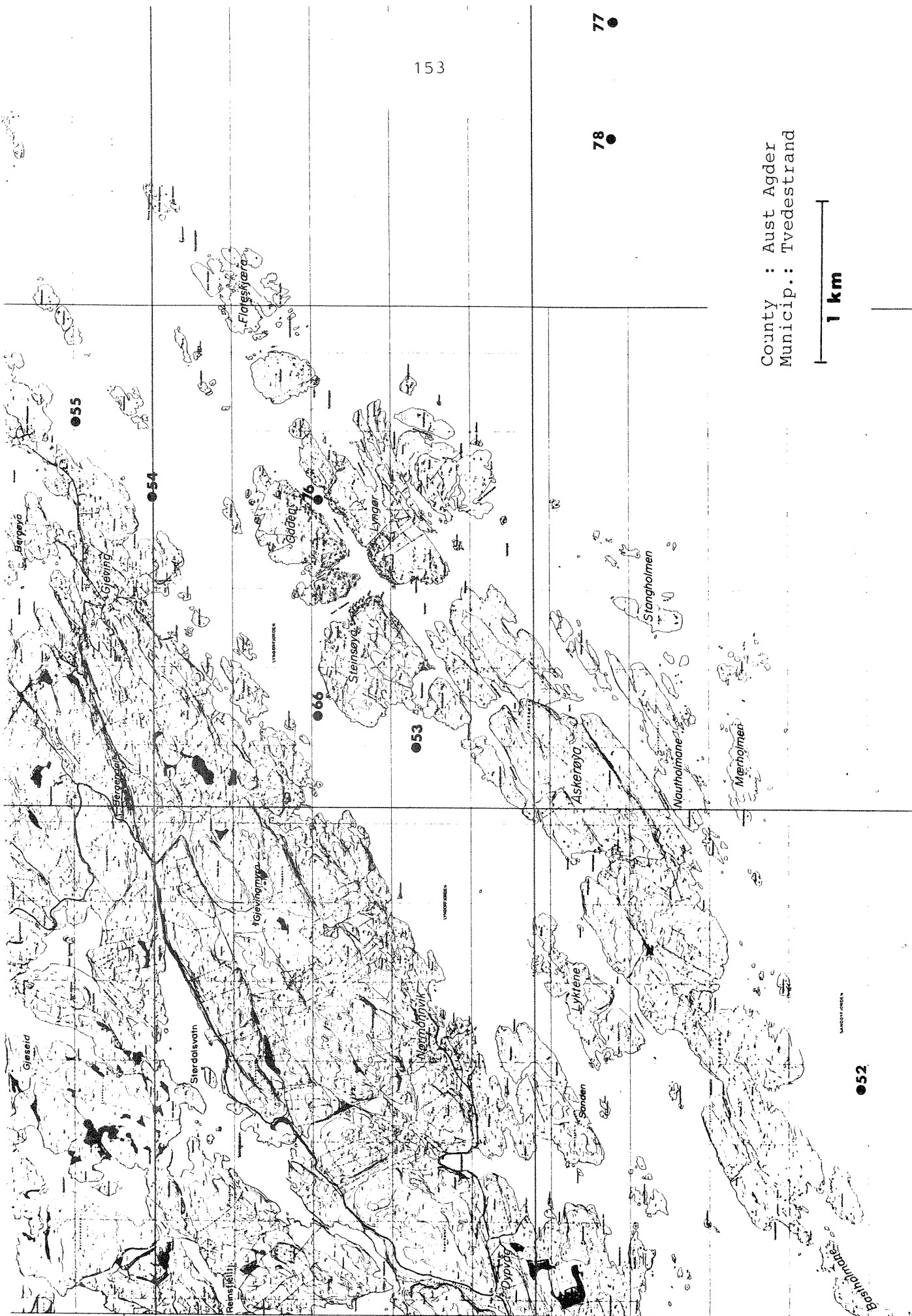
Stasjonene er plottet med deres løpenr. Mrk. at ikke alle er plottet fordi enkelte har ligget så langt ute i Skagerrak at de ikke omfattes av kartbladene.

Maps

The sampling stations are plotted with their serial no. Note that not all stations are plotted because some are positioned so far from shore that they are not covered by the maps.

County : Aust Agder
Municip.: Risør, Tvedestrand

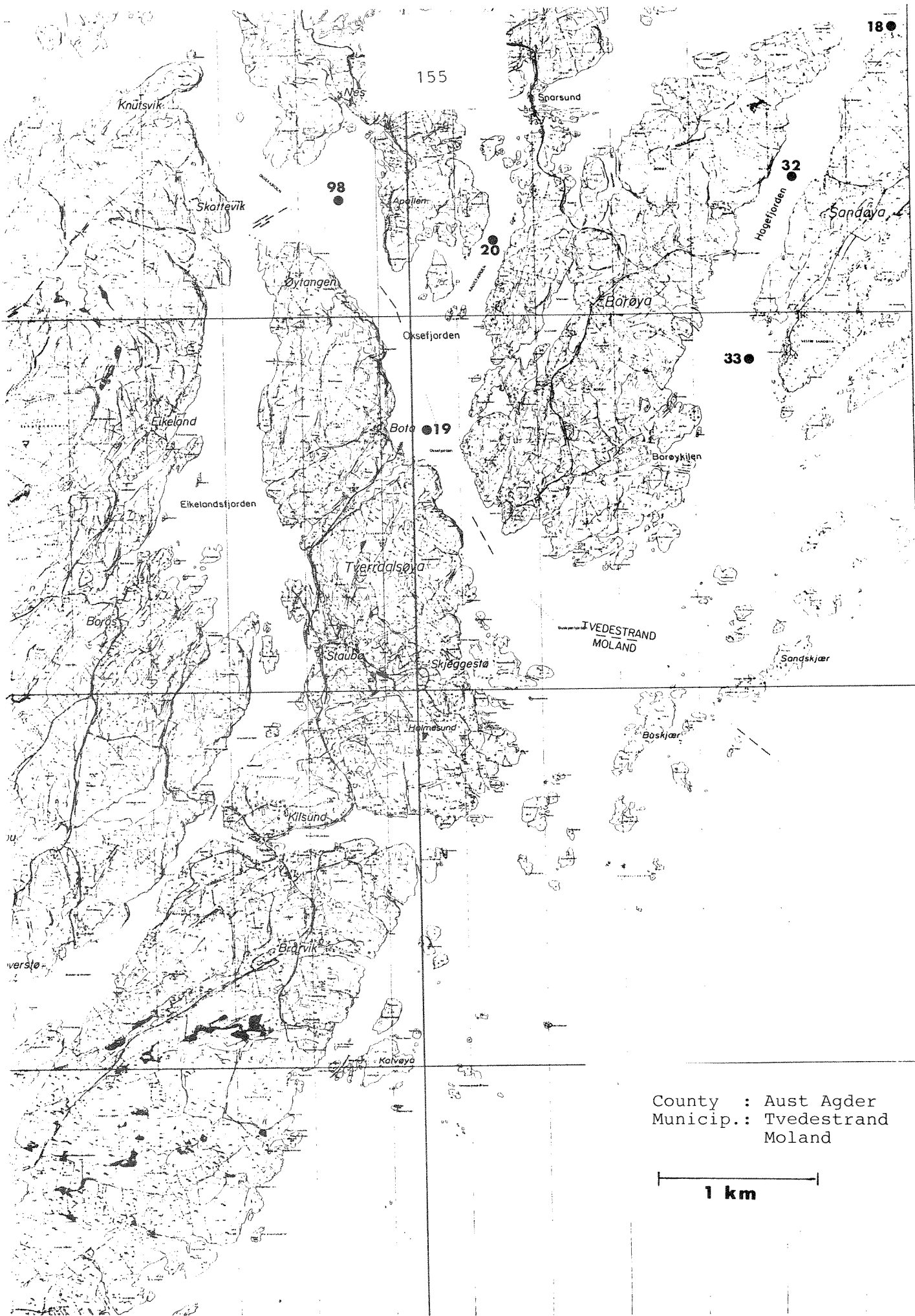




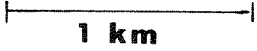
153

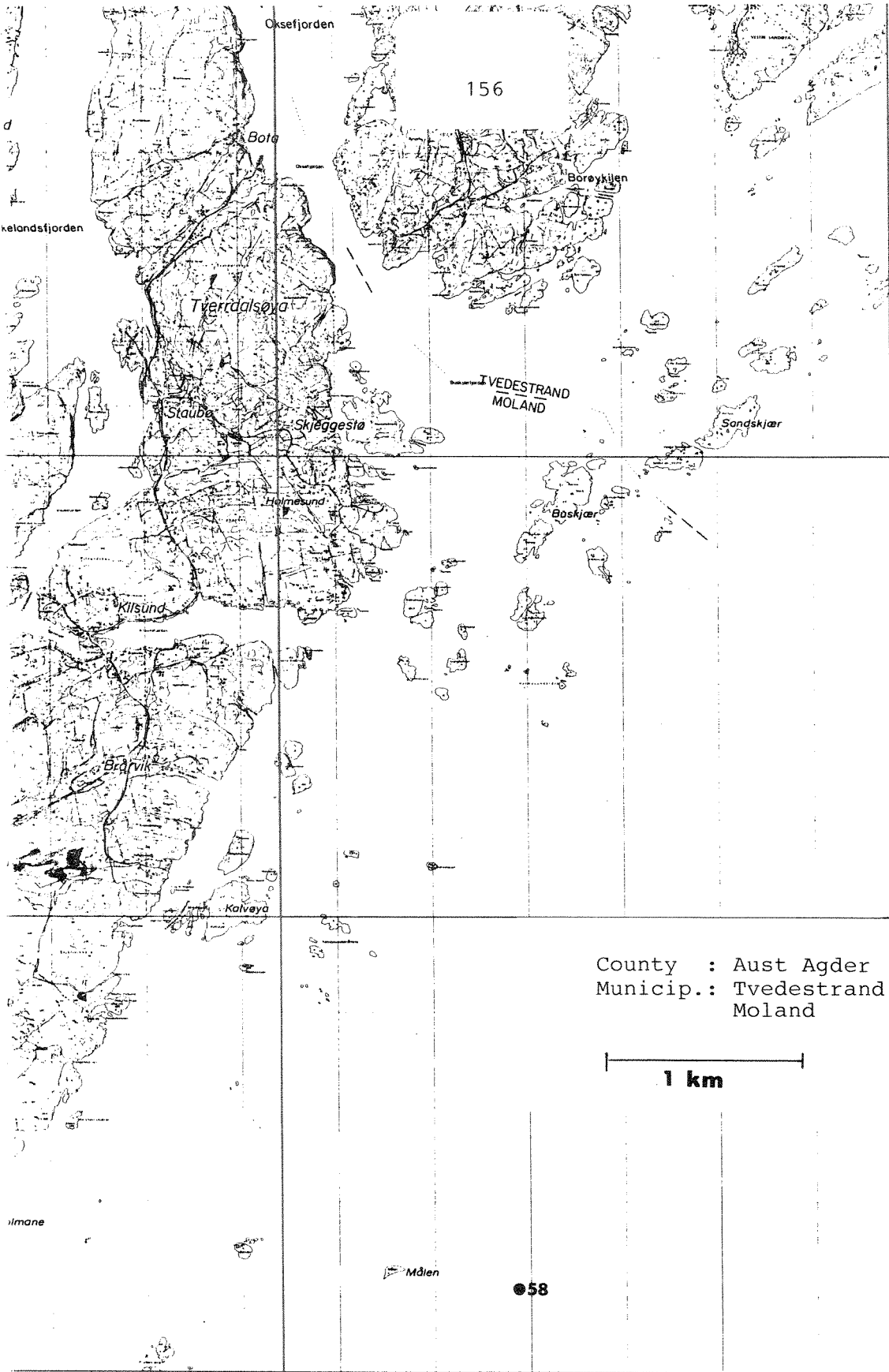
County : Aust Agder
Municip.: Tvedestrand

1 km



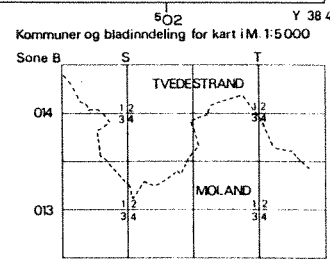

County : Aust Agder
Municip.: Tvedestrand
Moland





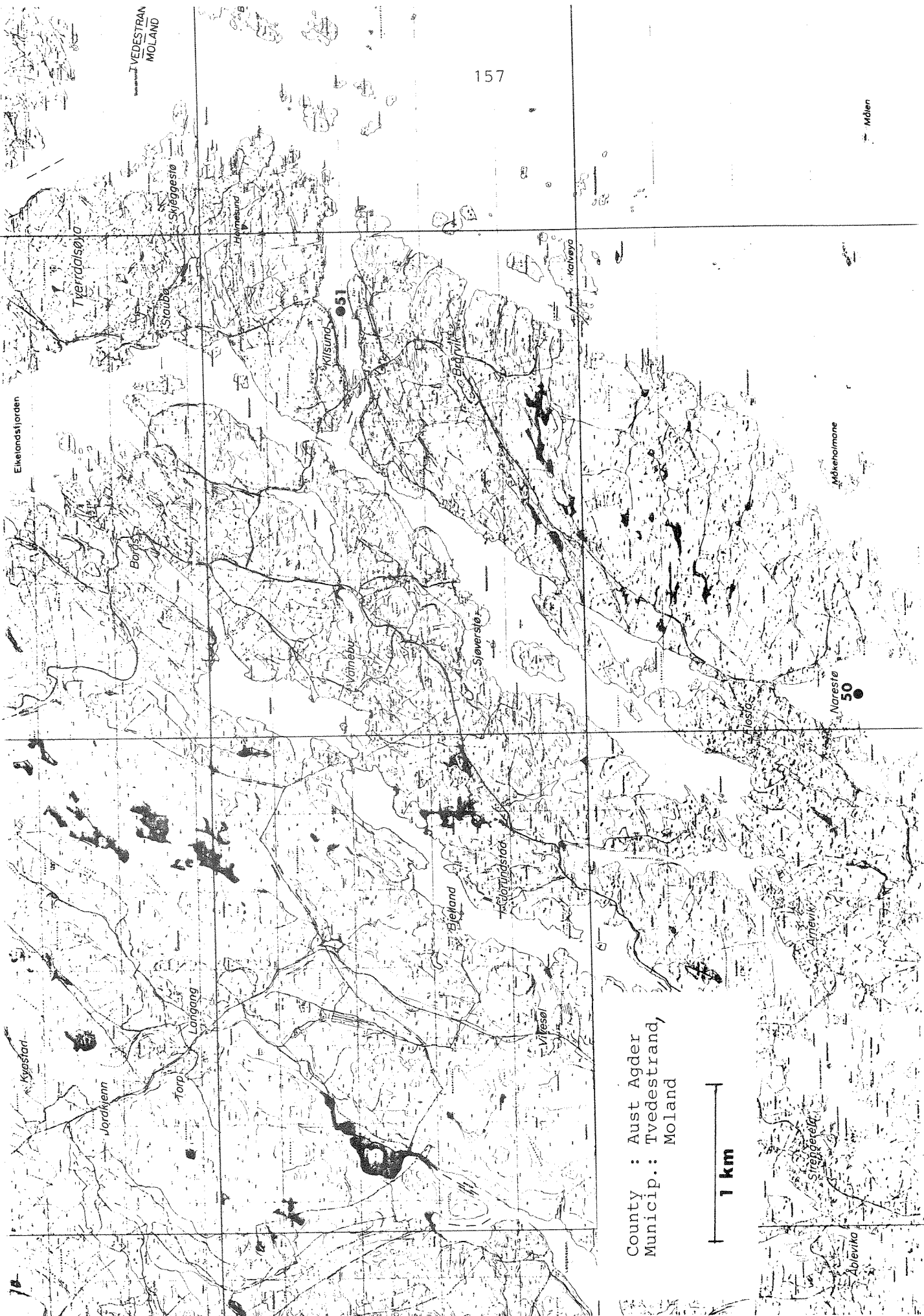
(SANDØYA BUV 013014-20)

County : Aust Agder
 Municip.: Tvedestrand
 Moland



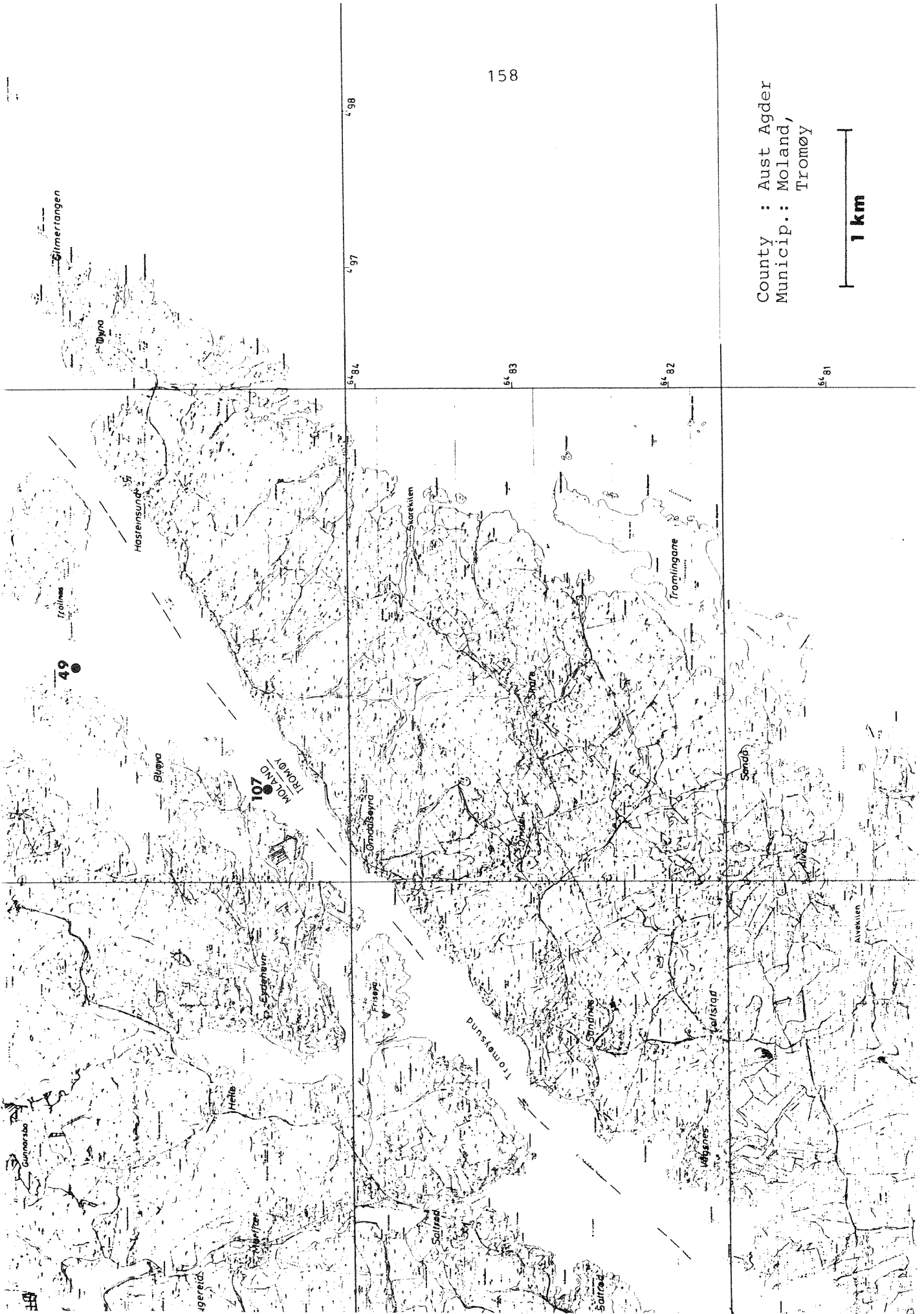
FLOSTA BST 013014-20

X 57 600
 Y 38 400



County : Aust Agder
Municip.: Tvedestrand,
Moland



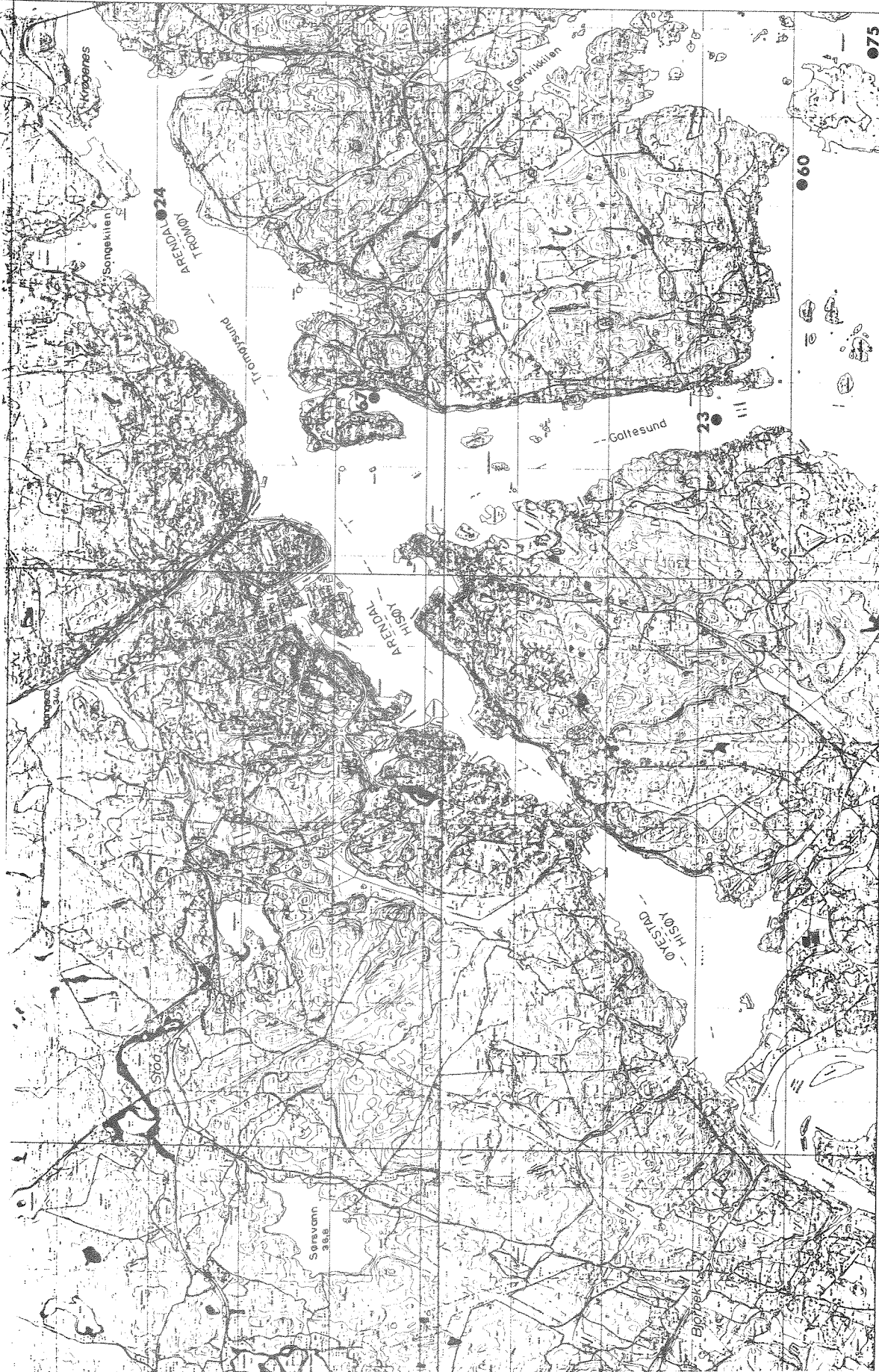


County : Aust Agder
 Municip.: Moland,
 Tromøy



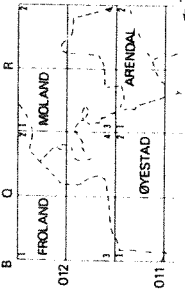
(EYDEHAVN B 5

B480



X 48 000
Y 25 600

Kommuner og bladnummer for kart i M 1:5 000



County : Aust Agder
Municip.: Tromøy,
Arendal, Øystad, Hisøy



485

(FEVIK B OR 009101-20)

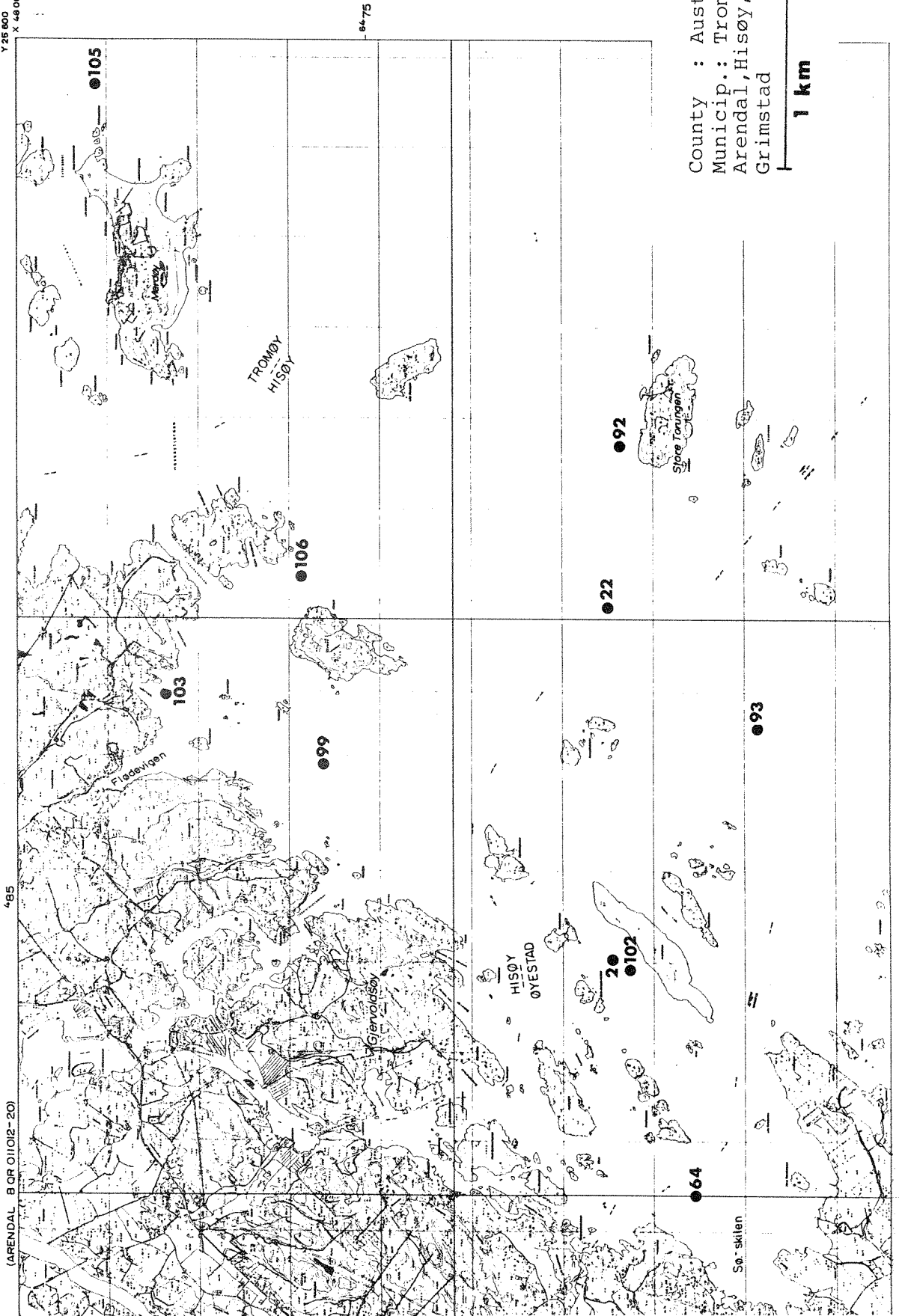
A	Landets grænse og og omstredende	1	Procent for stog
B	Meeres niveau	2	Procent for stog
S	Meeres niveau	3	Procent for stog
N	Meeres niveau	4	Procent for stog
M	Meeres niveau	5	Procent for stog
L	Meeres niveau	6	Procent for stog
K	Meeres niveau	7	Procent for stog
J	Meeres niveau	8	Procent for stog
I	Meeres niveau	9	Procent for stog
H	Meeres niveau	10	Procent for stog
G	Meeres niveau	11	Procent for stog
F	Meeres niveau	12	Procent for stog
E	Meeres niveau	13	Procent for stog
D	Meeres niveau	14	Procent for stog
C	Meeres niveau	15	Procent for stog
B	Meeres niveau	16	Procent for stog
A	Meeres niveau	17	Procent for stog
	Meeres niveau	18	Procent for stog
	Meeres niveau	19	Procent for stog
	Meeres niveau	20	Procent for stog
	Meeres niveau	21	Procent for stog
	Meeres niveau	22	Procent for stog
	Meeres niveau	23	Procent for stog
	Meeres niveau	24	Procent for stog
	Meeres niveau	25	Procent for stog
	Meeres niveau	26	Procent for stog
	Meeres niveau	27	Procent for stog
	Meeres niveau	28	Procent for stog
	Meeres niveau	29	Procent for stog
	Meeres niveau	30	Procent for stog
	Meeres niveau	31	Procent for stog
	Meeres niveau	32	Procent for stog
	Meeres niveau	33	Procent for stog
	Meeres niveau	34	Procent for stog
	Meeres niveau	35	Procent for stog
	Meeres niveau	36	Procent for stog
	Meeres niveau	37	Procent for stog
	Meeres niveau	38	Procent for stog
	Meeres niveau	39	Procent for stog
	Meeres niveau	40	Procent for stog
	Meeres niveau	41	Procent for stog
	Meeres niveau	42	Procent for stog
	Meeres niveau	43	Procent for stog
	Meeres niveau	44	Procent for stog
	Meeres niveau	45	Procent for stog
	Meeres niveau	46	Procent for stog
	Meeres niveau	47	Procent for stog
	Meeres niveau	48	Procent for stog
	Meeres niveau	49	Procent for stog
	Meeres niveau	50	Procent for stog

Målestokk 1:20 000
Elevations 5 meter

0 200 400 800 1200

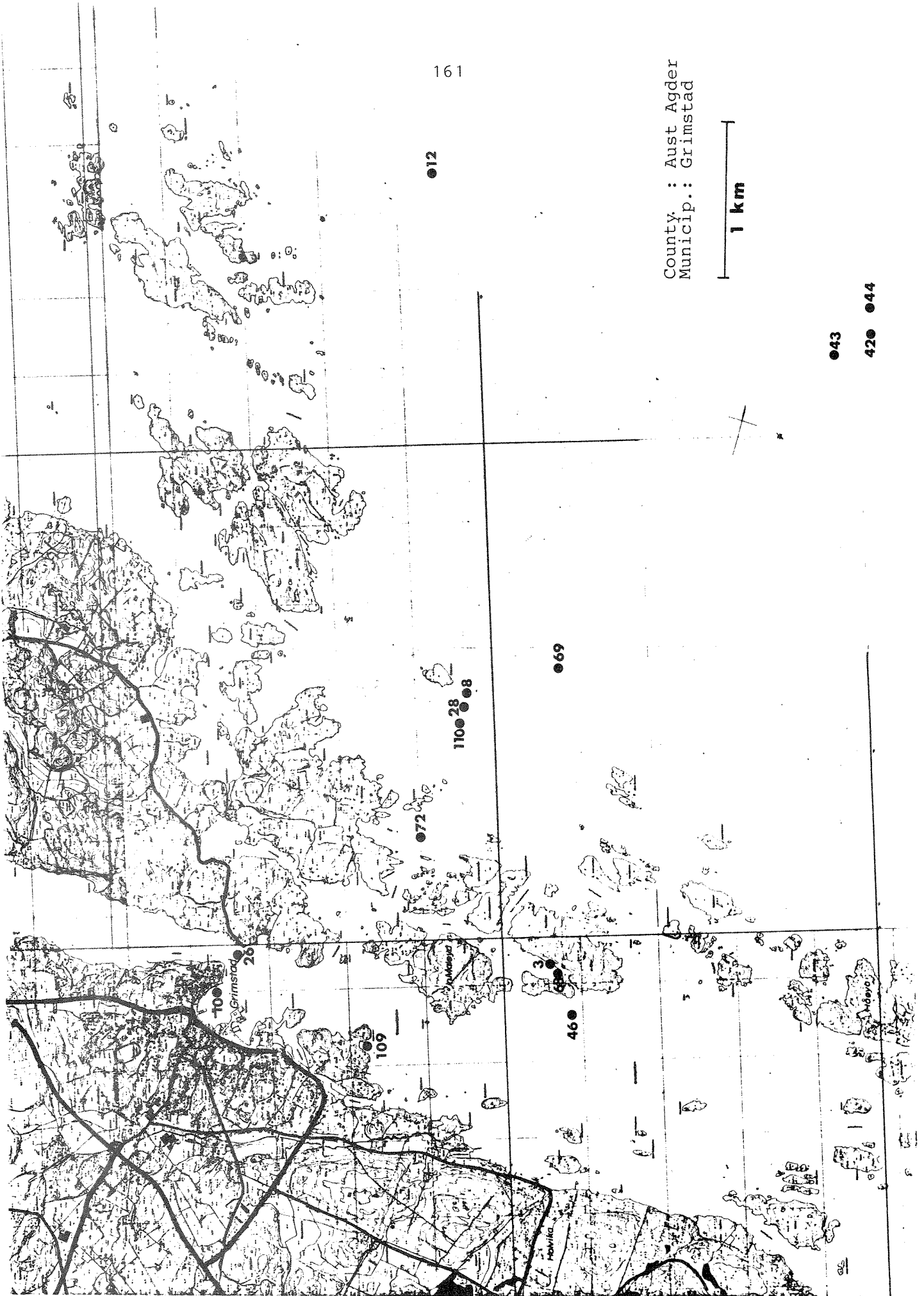
TROMØY

Y 25 800
X 48 000



County : Aust Agder
 Municip.: Tromsø,
 Arendal, Hisøy, Øyestad,
 Grimstad



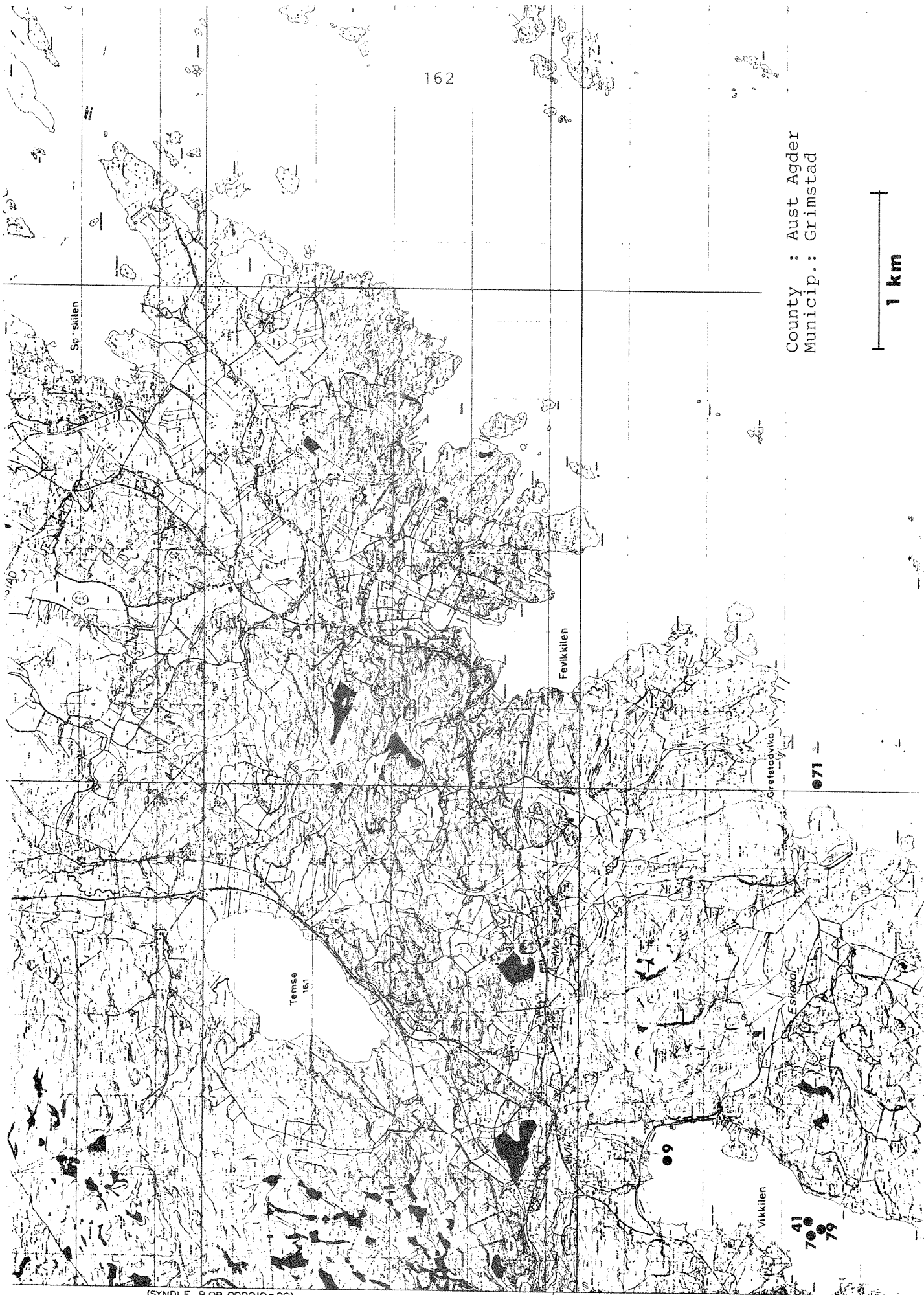


County : Aust Agder
 Municip.: Grimstad



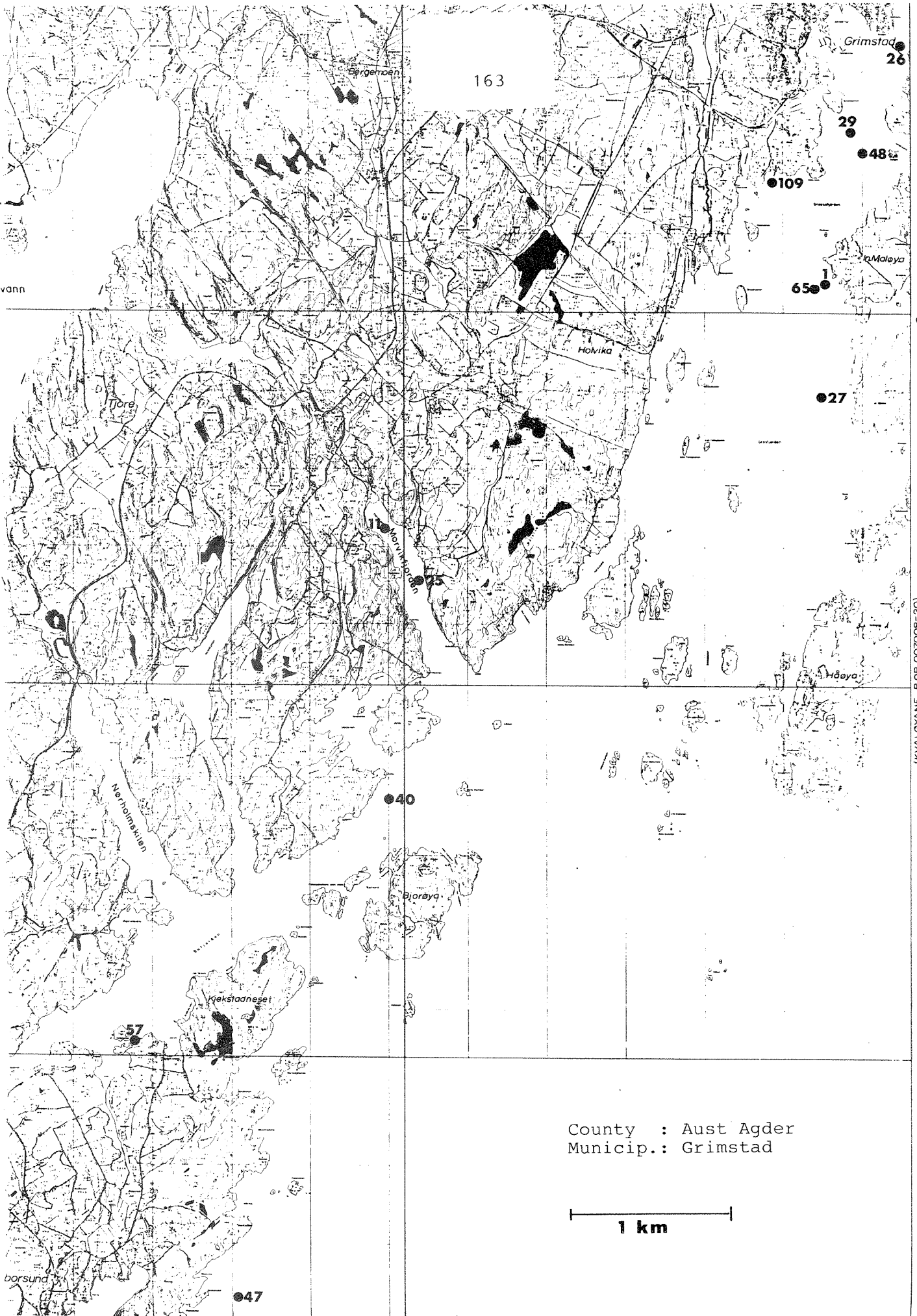
●43

●42 ●44



County : Aust Agder
 Municip.: Grimstad



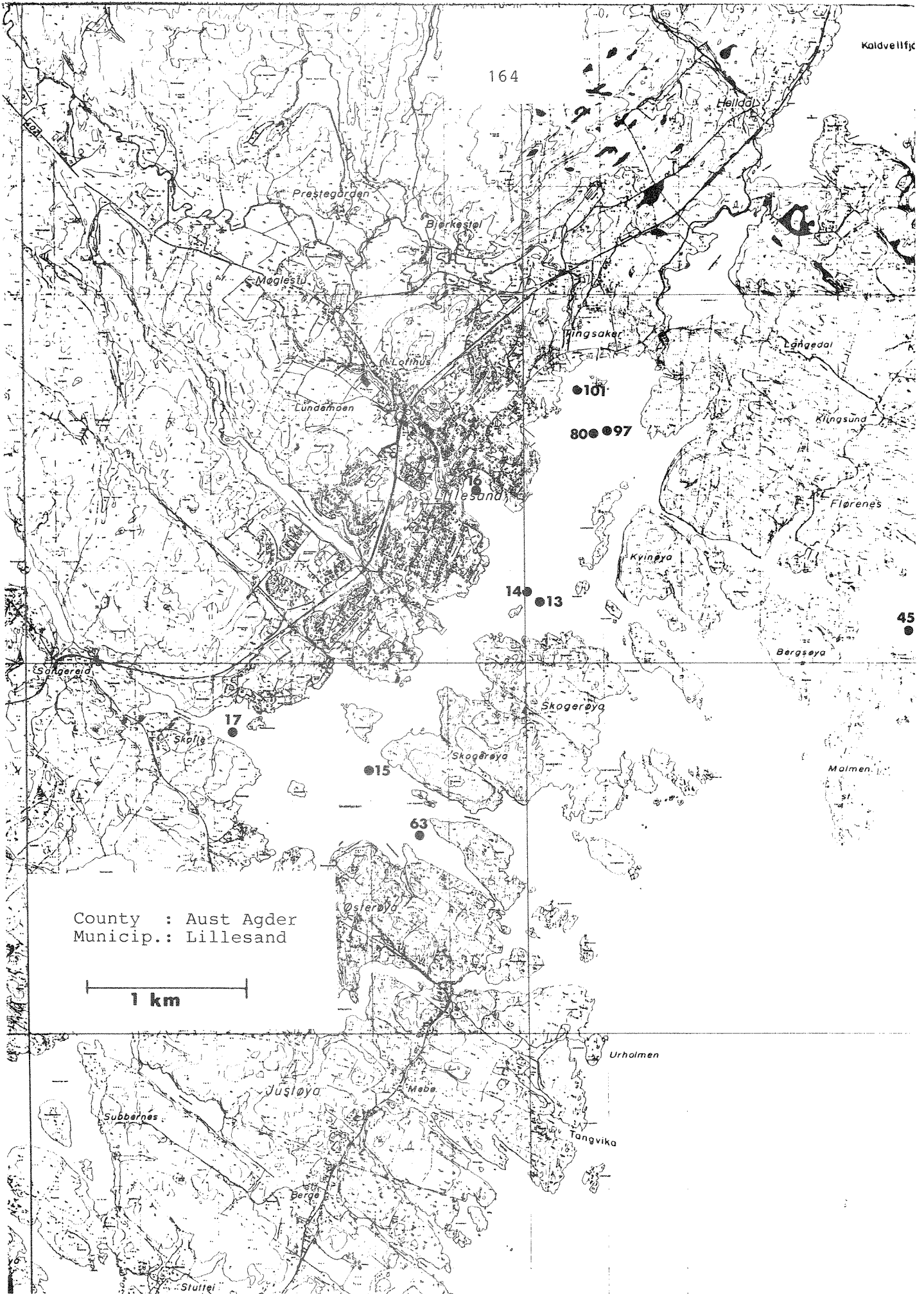


(KVALØYANE B DR 007008-20)

64

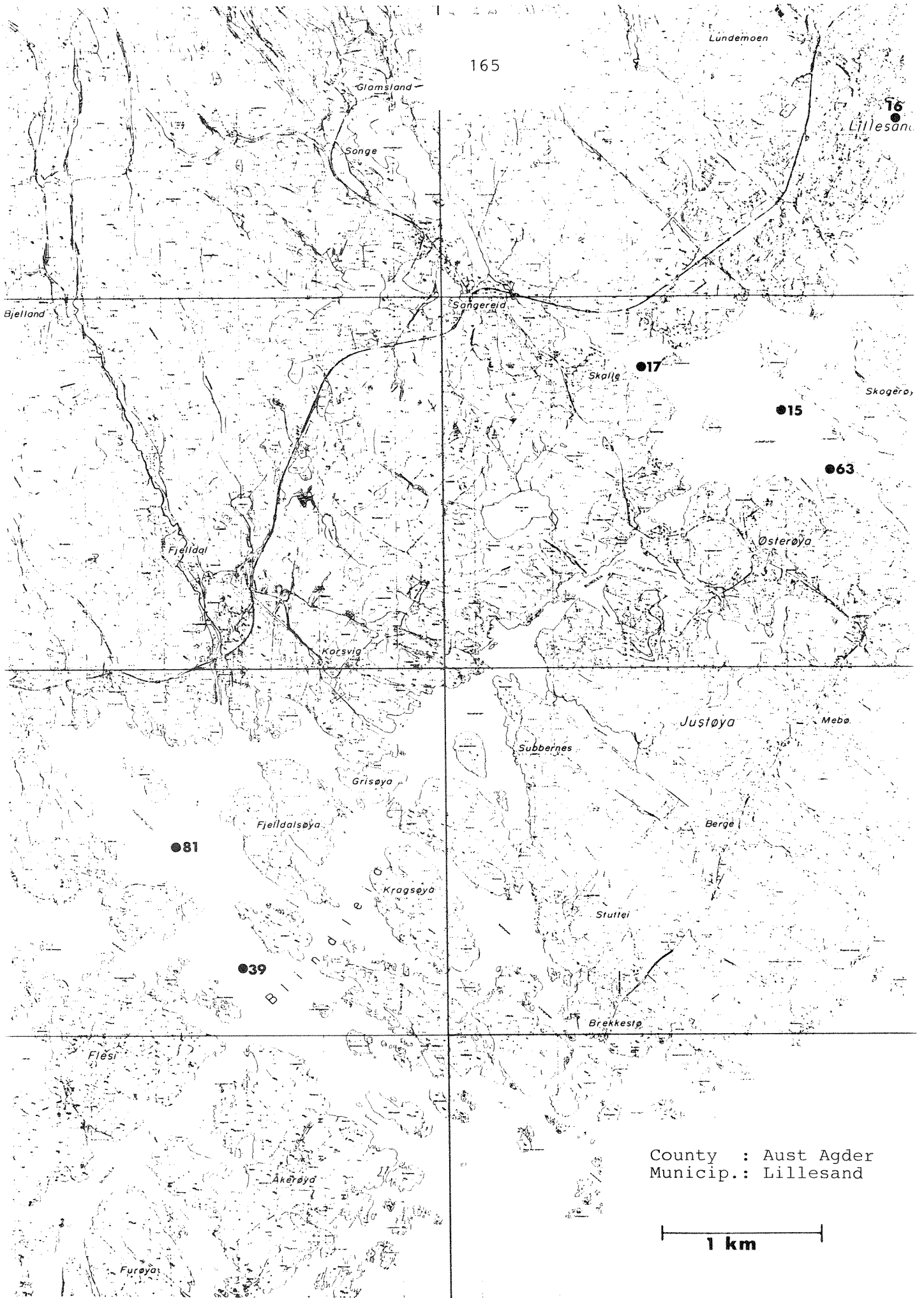
County : Aust Agder
 Municip.: Grimstad

1 km



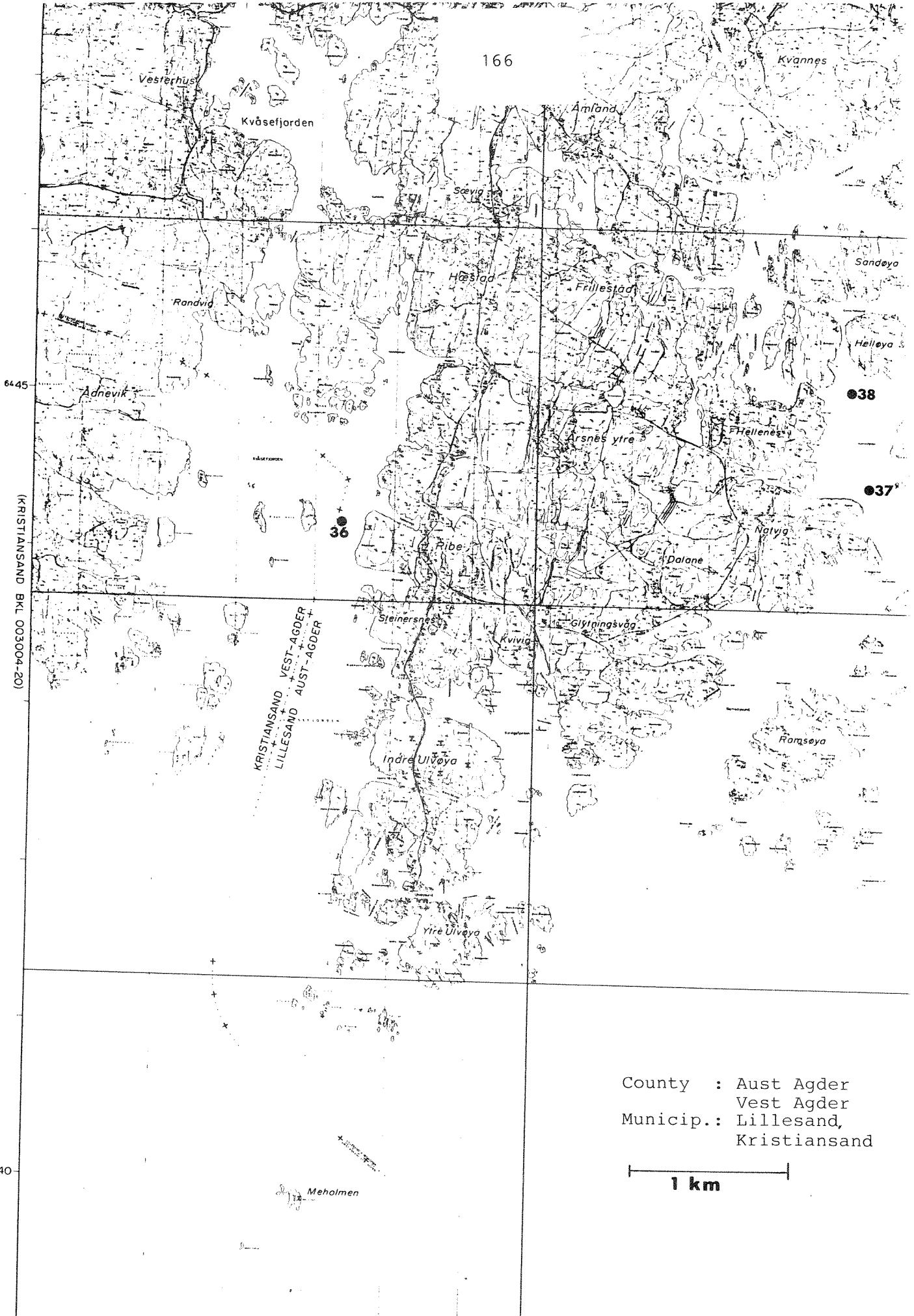
County : Aust Agder
Municip.: Lillesand

1 km



County : Aust Agder
Municip.: Lillesand

1 km



166

Kvannes

Vesterhus

Kvåsefjorden

Amfand

Sæviig

Sandøya

Hæstad

Frillestad

Helleøya

Randvig

●38

6445

Adnevik

●37

●36

Ribe

Hellenes

Arsnes ytre

Natvig

Dalane

KRISTIANSSAND B.KI. 003004-20

KRISTIANSSAND VEST-AGDER
LILLESAND AUST-AGDER

Steinersnes

Kviivig

Gylfingsvåg

Ramøya

Indre Ulvøya

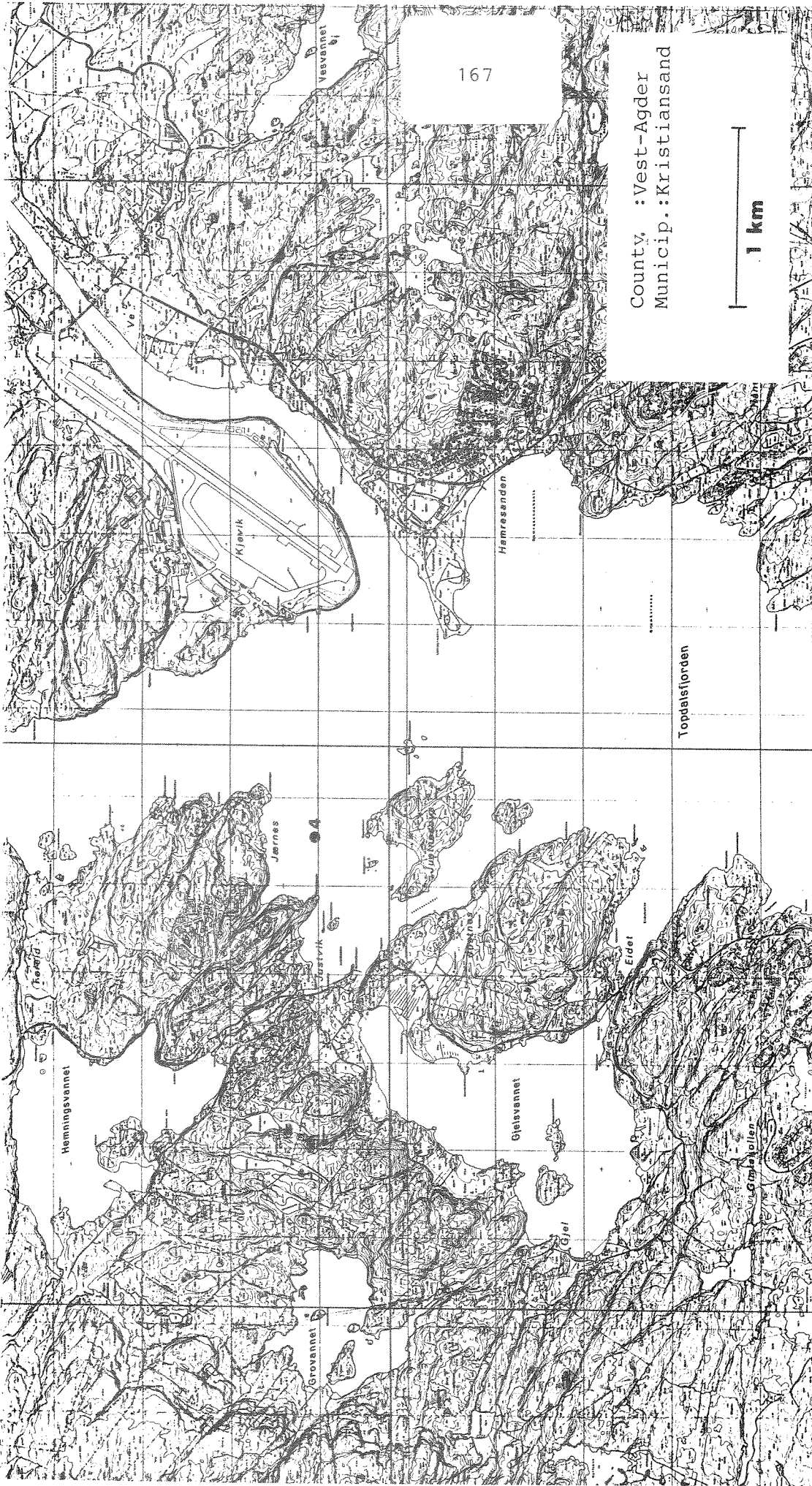
Ytre Ulvøya

County : Aust Agder
Vest Agder
Municip.: Lillesand,
Kristiansand

1 km

6440

Meholmen



County: Vest-Agder
Municip.: Kristiansand



444 KRISTIANSAND BKL 003004-20

<ul style="list-style-type: none"> 1. Fjell og fjelltopper 2. Fjelltopper 3. Fjell 4. Fjell 5. Fjell 6. Fjell 7. Fjell 8. Fjell 9. Fjell 10. Fjell 11. Fjell 12. Fjell 13. Fjell 14. Fjell 15. Fjell 16. Fjell 17. Fjell 18. Fjell 19. Fjell 20. Fjell 21. Fjell 22. Fjell 23. Fjell 24. Fjell 25. Fjell 26. Fjell 27. Fjell 28. Fjell 29. Fjell 30. Fjell 31. Fjell 32. Fjell 33. Fjell 34. Fjell 35. Fjell 36. Fjell 37. Fjell 38. Fjell 39. Fjell 40. Fjell 41. Fjell 42. Fjell 43. Fjell 44. Fjell 45. Fjell 46. Fjell 47. Fjell 48. Fjell 49. Fjell 50. Fjell 	<ul style="list-style-type: none"> 1. Fjell 2. Fjell 3. Fjell 4. Fjell 5. Fjell 6. Fjell 7. Fjell 8. Fjell 9. Fjell 10. Fjell 11. Fjell 12. Fjell 13. Fjell 14. Fjell 15. Fjell 16. Fjell 17. Fjell 18. Fjell 19. Fjell 20. Fjell 21. Fjell 22. Fjell 23. Fjell 24. Fjell 25. Fjell 26. Fjell 27. Fjell 28. Fjell 29. Fjell 30. Fjell 31. Fjell 32. Fjell 33. Fjell 34. Fjell 35. Fjell 36. Fjell 37. Fjell 38. Fjell 39. Fjell 40. Fjell 41. Fjell 42. Fjell 43. Fjell 44. Fjell 45. Fjell 46. Fjell 47. Fjell 48. Fjell 49. Fjell 50. Fjell 	<ul style="list-style-type: none"> 1. Fjell 2. Fjell 3. Fjell 4. Fjell 5. Fjell 6. Fjell 7. Fjell 8. Fjell 9. Fjell 10. Fjell 11. Fjell 12. Fjell 13. Fjell 14. Fjell 15. Fjell 16. Fjell 17. Fjell 18. Fjell 19. Fjell 20. Fjell 21. Fjell 22. Fjell 23. Fjell 24. Fjell 25. Fjell 26. Fjell 27. Fjell 28. Fjell 29. Fjell 30. Fjell 31. Fjell 32. Fjell 33. Fjell 34. Fjell 35. Fjell 36. Fjell 37. Fjell 38. Fjell 39. Fjell 40. Fjell 41. Fjell 42. Fjell 43. Fjell 44. Fjell 45. Fjell 46. Fjell 47. Fjell 48. Fjell 49. Fjell 50. Fjell 	<ul style="list-style-type: none"> 1. Fjell 2. Fjell 3. Fjell 4. Fjell 5. Fjell 6. Fjell 7. Fjell 8. Fjell 9. Fjell 10. Fjell 11. Fjell 12. Fjell 13. Fjell 14. Fjell 15. Fjell 16. Fjell 17. Fjell 18. Fjell 19. Fjell 20. Fjell 21. Fjell 22. Fjell 23. Fjell 24. Fjell 25. Fjell 26. Fjell 27. Fjell 28. Fjell 29. Fjell 30. Fjell 31. Fjell 32. Fjell 33. Fjell 34. Fjell 35. Fjell 36. Fjell 37. Fjell 38. Fjell 39. Fjell 40. Fjell 41. Fjell 42. Fjell 43. Fjell 44. Fjell 45. Fjell 46. Fjell 47. Fjell 48. Fjell 49. Fjell 50. Fjell
--	---	---	---

Målestokk 1:20 000

Ettermåling 5 m

7-25 600
00

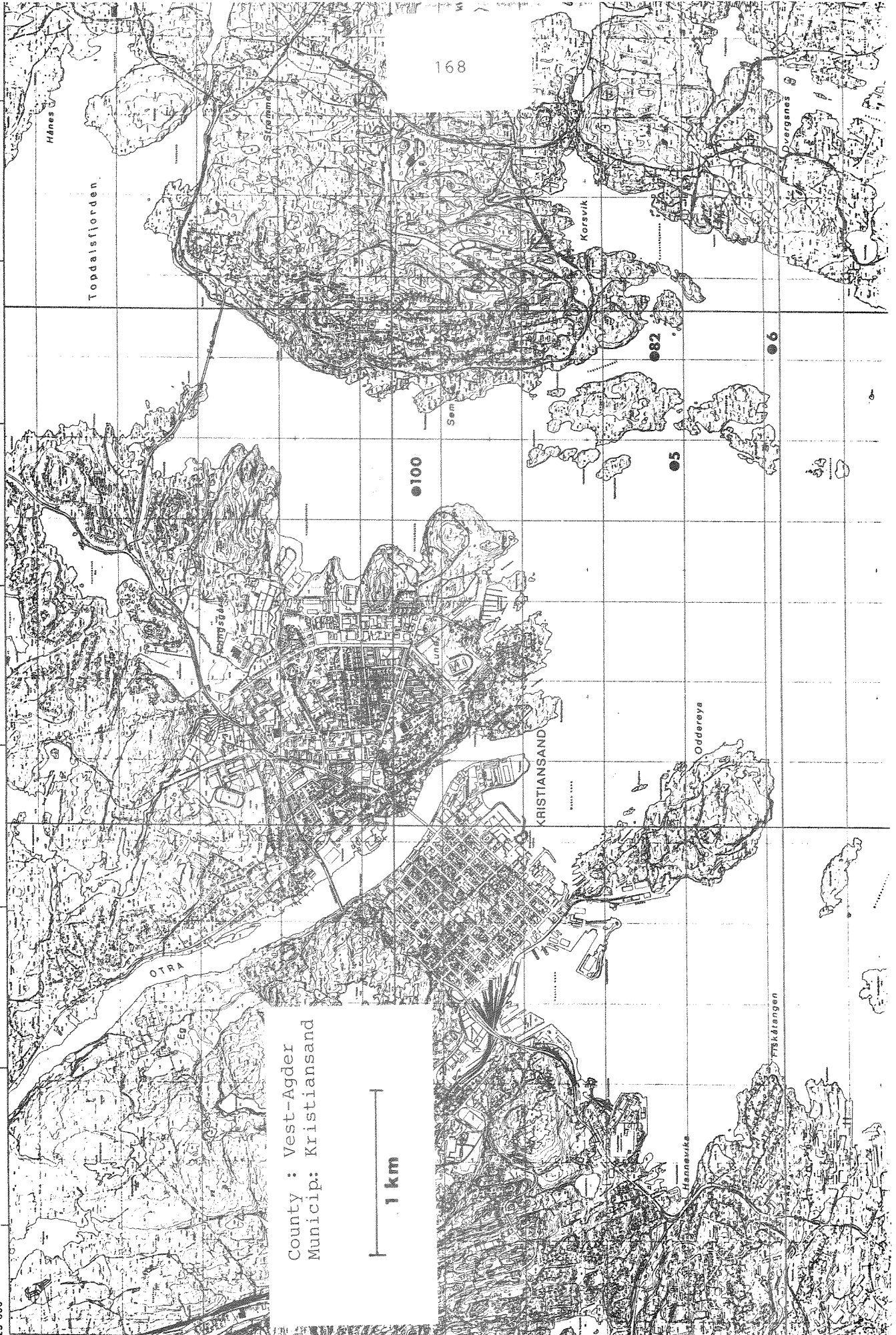
439

444

(TVEIT BKL 005006:20)

18

County : Vest-Agder
Municip: Kristiansand



Hånes

Topdalsfjorden

Sjøgarnne

168

100

Sem

Korsvik

82

6

5

Overgenes

OTRA

Eg

Lunde

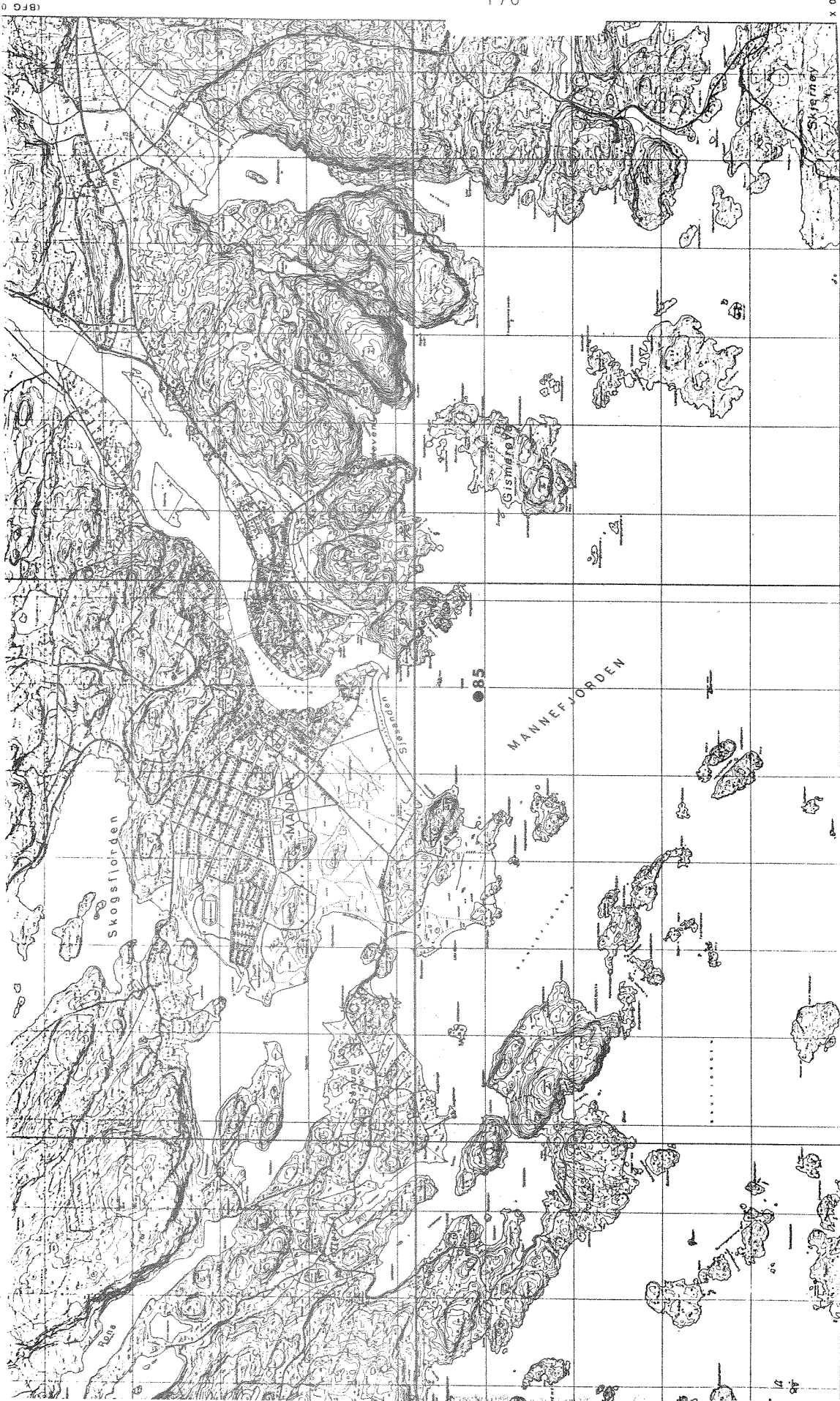
KRISTIANSSAND

Oddereya

Kræsnavike

Ffiskdriangen

(GRFIPSTAD RH I 003004:20)



Y - 51 200
X 0


Kommuner og bladmønding for kart 1:M 120 000

Sone B	D	E
002	LINDESNES	1:2 3:4
	MANDAL	1:2 3:4
001	LINDESNES	1:2 3:4
	MANDAL	1:2 3:4

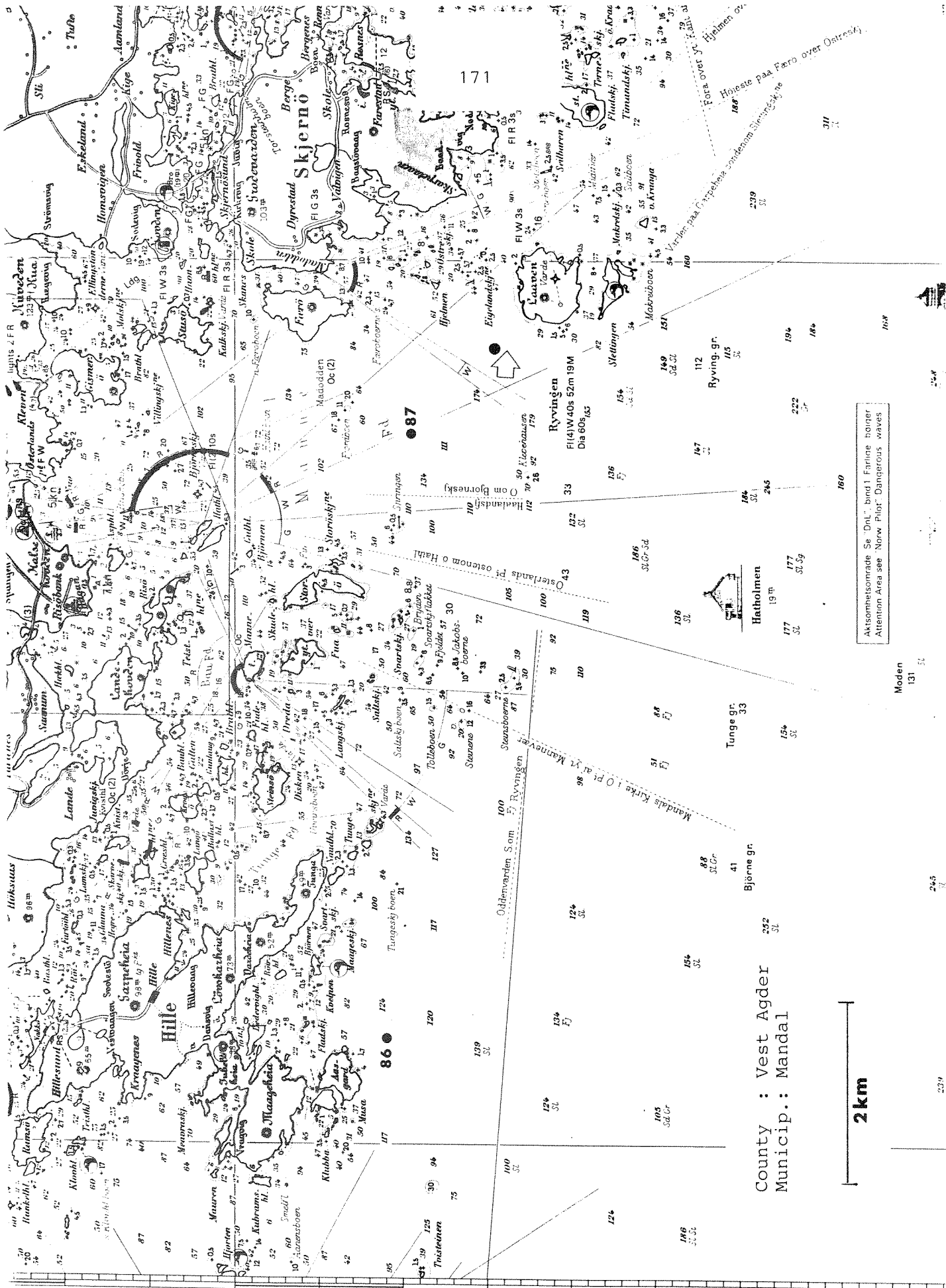
County : Vest Agder
Municip.: Mandal



- A Ledetegn for Agder
- B Ledetegn for Agder
- C Ledetegn for Agder
- D Ledetegn for Agder
- E Ledetegn for Agder
- F Ledetegn for Agder
- G Ledetegn for Agder
- H Ledetegn for Agder
- I Ledetegn for Agder
- J Ledetegn for Agder
- K Ledetegn for Agder
- L Ledetegn for Agder
- M Ledetegn for Agder
- N Ledetegn for Agder
- O Ledetegn for Agder
- P Ledetegn for Agder
- Q Ledetegn for Agder
- R Ledetegn for Agder
- S Ledetegn for Agder
- T Ledetegn for Agder
- U Ledetegn for Agder
- V Ledetegn for Agder
- W Ledetegn for Agder
- X Ledetegn for Agder
- Y Ledetegn for Agder
- Z Ledetegn for Agder



MANDAL 001 002 003 004 005 006 007 008 009 010 011 012 013 014 015 016 017 018 019 020



County : Vest Agder
 Municip.: Mandal

2 km

Aktomsbetsområde Se "Dnl." bind 1 Farline, banger
 Attention Area see "Norw. Pilot" Dangerous waves

Moden
131

234

245

131

167

171

174

173

172

171

170

169

168

167

166

165

164

163

162

161

160

159

158

157

156

155

154

153

152

151

150

149

148

147

146

145

144

143

142

141

140

139

138

137

136

135

134

133

132

131

130

129

128

127

126

125

124

123

122

121

120

119

118

117

116

115

114

113

112

111

110

109

108

107

106

105

104

103

102

101

100

99

98

97

96

95

94

93

92

91

90

89

88

87

86

85

84

83

82

81

80

79

78

77

76

75

74

73

72

71

70

69

68

67

66

65

64

63

62

61

60

59

58

57

56

55

54

53

52

51

50

49

48

47

46

45

44

43

42

41

40

39

38

37

36

35

34

33

32

31

30

29

28

27

26

25

24

23

22

21

20

19

18

17

16

15

14

13

12

11

10

9

8

7

6

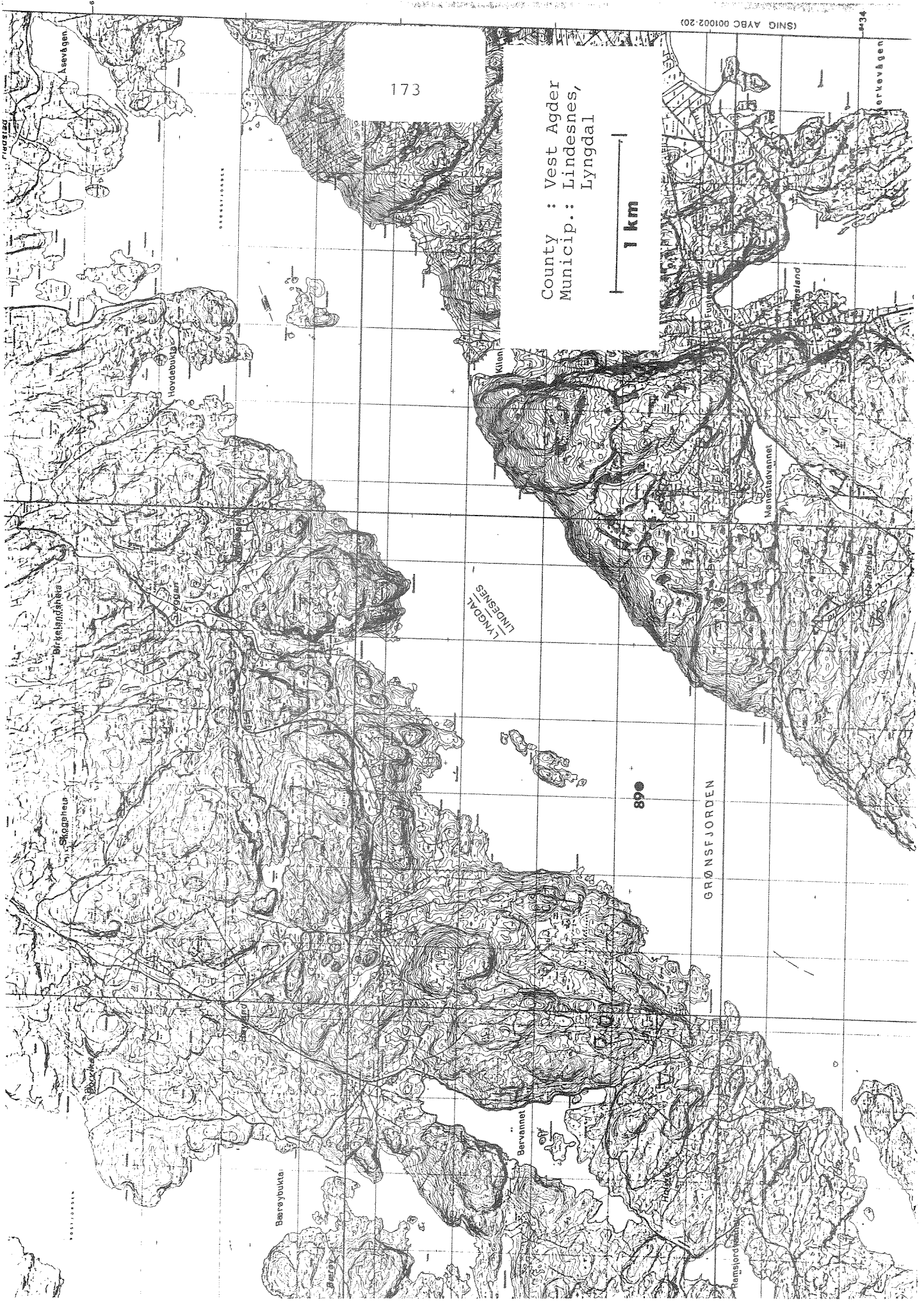
5

4

3

2

1



County : Vest Agder
Municipip.: Lindesnes,
Lyngdal

1 km

173

GRØNSFJORDEN

LINDESNES
LYNGDAL

890

(SNIG AYBC 001002-20)

434

Kerkevågen

Island

Menestadvannet

Milen

høydebølg

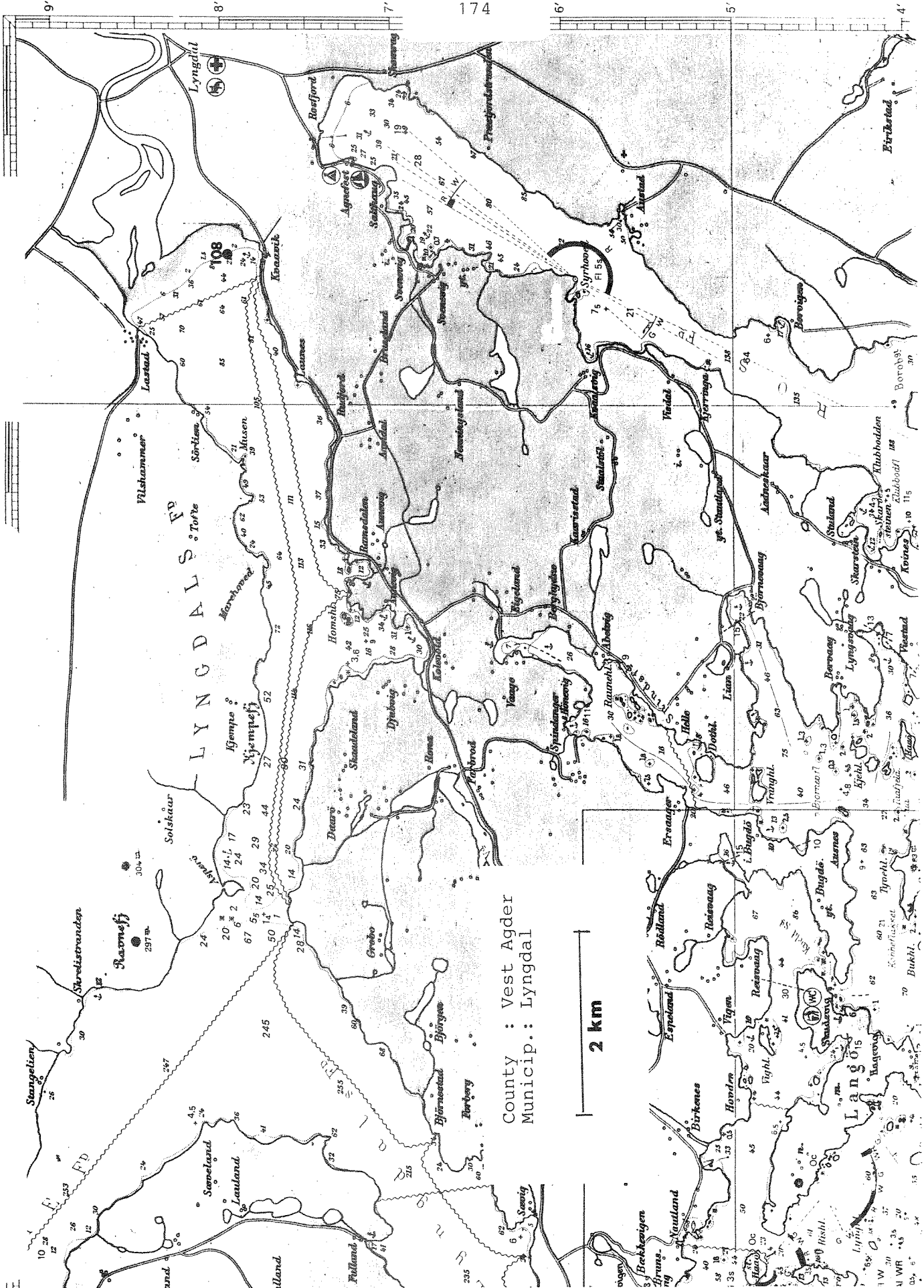
Staggheia

Barkingsfjelle

Berrybukta

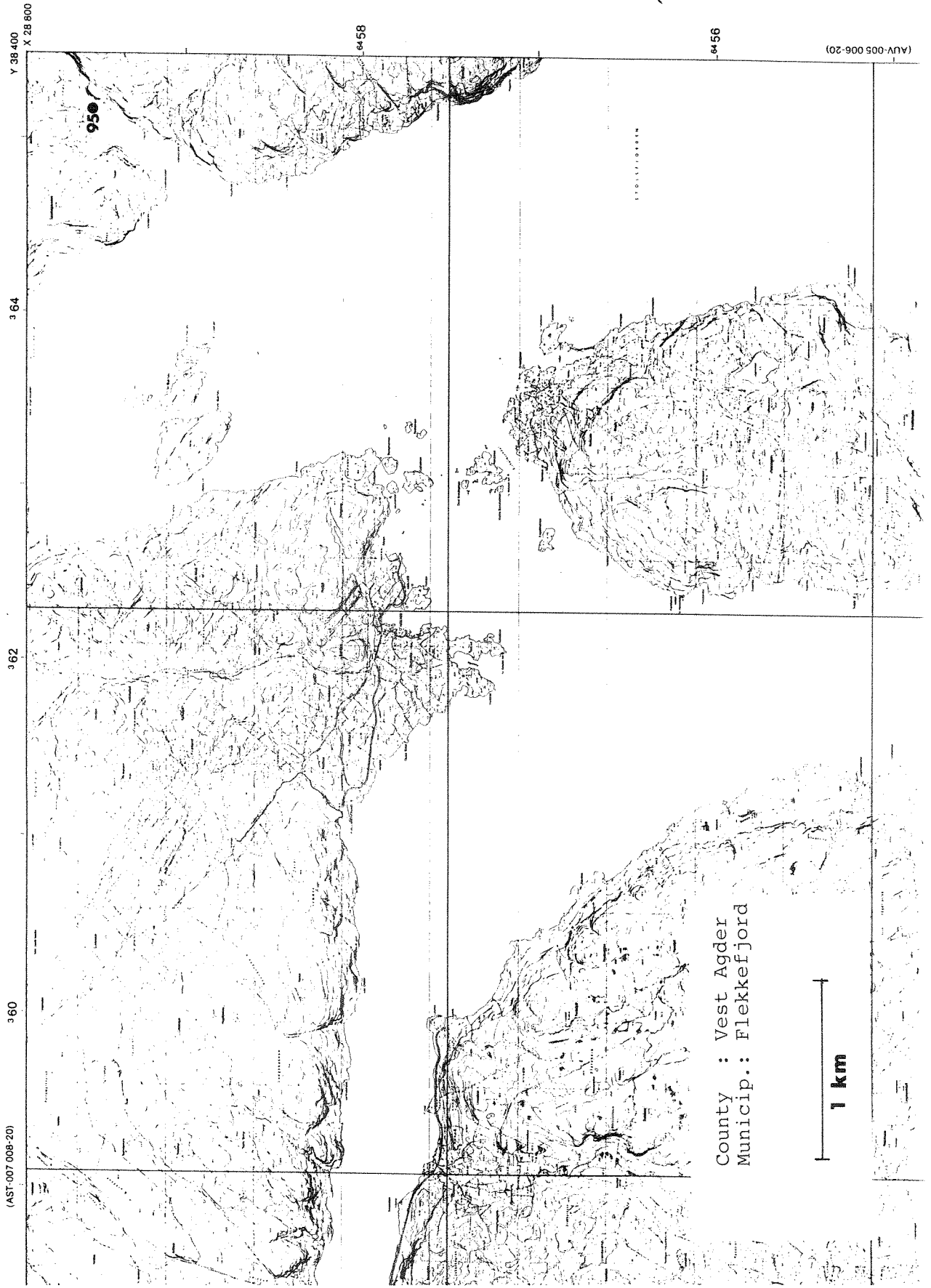
Bervannet

Ramsfjord



County : Vest Agder
 Municip.: Lyngdal

2 km



(AST-007 008-20)

360

362

364

Y 38 400

X 28 800

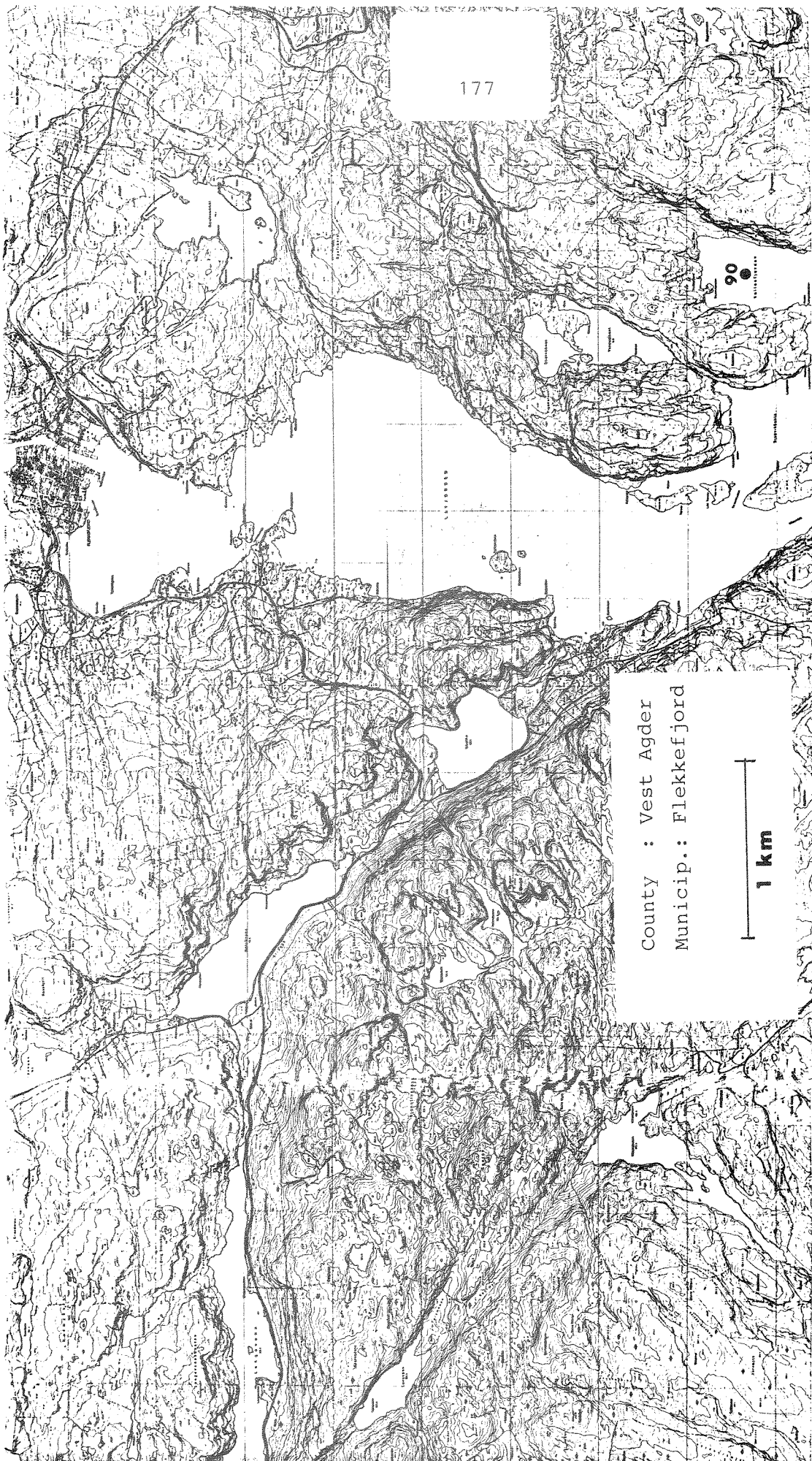
6458

6456

(AUJ-005 006-20)

County : Vest Agder
Municipality : Flekkefjord

1 km



177

County : Vest Agder
Municip.: Flekkefjord



90

M 1:20000

FLEKKEFJORD AST 007008

6.2. Vedleggstabell

Fortegnelse over de arter marine mollusker som er påvist eller kan ventes å bli påvist langs den norske Skagerrakkysten.

Appendix table

List of species of marine molluscs which have been found or can be expected to be found on the Norwegian Skagerrak Coast.

CAUDOFOVEATA og SOLENOGASTRES (ormebløtdyr)

Scutopus	robustus	Salvini-Plawen, 1970
Scutopus	ventrolineatus	Salvini-Plawen, 1968
Chaetoderma	nitidulum	Loven, 1845
Falcidens	crossotus	Salvini-Plawen, 1968
Falcidens	sagittiferus	Salvini-Plawen, 1968
Falcidens	sterreri	(Salvini-Plawen 1967)
Micromenia	fodiens	(Schwabl, 1955)
Neomenia	carinata	Tullberg, 1875
Simrothiella	borealis	(Odhner, 1921)
Dorymenia	sarsii	(Koren & Danielssen, 1877)

POLYPLACOPHORA (skallus, leddsnegl)

Leptochiton	alveolus	(Loven, 1846)
Leptochiton	asellus	(Gmelin, 1791)
Leptochiton	sarsi	(Kaas, 1981)
Hanleya	abyssorum	(G.O.Sars, 1878)
Hanleya	hanleyi	(Bean, 1844)
Hanleya	nagelfar	(Loven, 1846)
Lepidochitona	cinerea	(Linne, 1767)
Tonicella	marmorea	(Fabricius, 1780)
Tonicella	rubra	(Linne, 1767)
Stenosemus	albus	(Linne, 1767)
Callochiton	septemvalvis	(Montagu, 1803)
Acanthochitona	crinitus	(Pennant, 1777)

GASTROPODA PROSOBRANCHIA (forgjellesnegl)

Anatoma	crispata	(Fleming, 1832)
Emarginula	crassa	J. Sowerby, 1813
Emarginula	fissura	(Linne, 1767)
Fissurisepta	granulosa	Jeffreys, 1882
Puncturella	noachina	(Linne, 1771)
Acmaea	testudinalis	(Muller, 1776)
Acmaea	virginea	(Muller, 1776)
Ansates	pellucida	(Linne, 1758)
Patella	vulgata	Linne, 1758
Iothia	fulva	(Muller, 1776)
Lepeta	caeca	(Muller, 1776)
Propilidium	exiguum	(Thompson, 1844)
Lepetella	laterocompressa	(de Rayneval & Ponzi, 1854)
Margarites	groenlandicus	(Gmelin, 1791)
Margarites	helicinus	(Phipps, 1774)
Calliostoma	zizyphinum	(Linne, 1758)
Gibbula	cineraria	(Linne, 1758)
Gibbula	tumida	(Montagu, 1803)
Jujubinus	clelandi	(W. Wood, 1828)
Skenea	basistriata	(Jeffreys, 1877)
Skenea	peterseni	(Friele, 1877)
Skenea	rugulosa	(G.O. Sars, 1878)
Lacuna	pallidula	(da Costa, 1778)
Lacuna	parva	(da Costa, 1778)
Lacuna	vincta	(Montagu, 1803)
Littorina	arcana	Hanaford Ellis, 1978
Littorina	littorea	(Linne, 1758)
Littorina	mariae	Sacchi & Rastelli, 1966

Littorina	neglecta	Bean, 1844
Littorina	neritoides	(Linne, 1758)
Littorina	obtusata	(Linne, 1758)
Littorina	saxatilis	(Olivi, 1792)
Hydrobia	neglecta	Muus, 1963
Hydrobia	ulvae	(Pennant, 1777)
Hydrobia	ventrosa	(Montagu, 1803)
Potamopyrgus	jenkinsi	(E.A. Smith, 1889)
Hyalia	vitrea	(Montagu, 1803)
Alvania	abyssicola	(Forbes, 1850)
Alvania	beanii	(Thorpe, 1844)
Alvania	cimicoides	(Forbes, 1844)
Alvania	jeffreysi	(Waller, 1864)
Alvania	punctura	(Montagu, 1803)
Alvania	subsoluta	(Aradas, 1847)
Alvania	semistriata	(Montagu, 1808)
Cingula	trifasciata	(J. Adams, 1800)
Manzonia	crassa	(Kanmacher, 1798)
Manzonia	zetlandica	(Montagu, 1815)
Obtusella	alderi	(Jeffreys, 1858)
Onoba	aculeus	(Gould, 1841)
Onoba	semicostata	(Montagu, 1803)
Pusillina	inconspicua	(Alder, 1844)
Pusillina	sarsii	(Loven, 1846)
Rissoa	membranacea	(J. Adams, 1800)
Rissoa	parva	(da Costa, 1779)

Rissoa	porifera	(Loven, 1846)
Rissoa	rufilabrum	Alder, 1844
Rissoa	lilacina	Recluz 1843
Setia	turgida	(Jeffreys, 1870)
Rissoella	globularis	(Jeffreys, 1852)
Omalogyra	atomus	(Philippi, 1841)
Skeneopsis	planorbis	(Fabricius, 1780)
Caecum	glabrum	(Montagu, 1803)
Turritella	communis	Risso, 1826
Bittium	reticulatum	(da Costa, 1778)
Aporrhais	pespelecani	(Linne, 1758)
Aporrhais	serresianus	(Michaud, 1828)
Trichtropis	borealis	Broderip & G.B.Sowerby I, 1829
Capulus	ungaricus	(Linne, 1758)
Crepidula	fornicata	(Linne, 1758)
Lamellaria	perspicua	(Linne, 1758)
Velutina	velutina	(Muller, 1776)
Velutina	plicatilis	(Muller, 1776)
Erato	voluta	(Montagu, 1803)
Trivia	arctica	(Pulteney, 1799)
Lunatia	alderi	(Forbes, 1838)
Lunatia	montagui	(Forbes, 1838)
Lunatia	pallida	(Broderip & G.B.Sowerby I, 1829)
Natica	clausa	Broderip & G.B.Sowerby I, 1829
Cerithiopsis	tubercularis	(Montagu, 1803)
Eumetula	arctica	(Mørch, 1857)
Cerithiella	metula	(Loven, 1846)

Triphora	adversa	(Montagu, 1803)
Epitonium	clathratulum	(Kanmacher, 1798)
Epitonium	clathrus	(Linne, 1758)
Epitonium	turtonis	(Turton, 1819)
Epitonium	trevelyanum	(Johnston, 1841)
Epitonium	greenlandicum	(Perry, 1811)
Aclis	ascaris	(Turton, 1819)
Aclis	minor	(Brown, 1827)
Aclis	sarsi	Dautzenberg & Fischer, 1912
Eulima	bilineata	Alder, 1848
Haliella	stenostoma	(Jeffreys, 1858)
Melanella	frielei	(Jordan, 1895)
Melanella	lubrica	(Monterosato, 1891)
Pelseneeria	stylifera	(Turton, 1826)
Polygireulima	macrophthalmica	(Waren, 1972)
Polygireulima	monterosatoi	(Monterosato, 1890)
Polygireulima	sinuosa	(Scacchi, 1836)
Vitreolina	philippii	(de Rayneval & Ponzi, 1854)
Enteroxenos	oestergreni	Bonnevie, 1902
Nucella	lapillus	(Linne, 1758)
Trophonopsis	barvicensis	(Johnston, 1825)
Trophonopsis	clathratus	(Linne, 1767)
Trophonopsis	truncatus	(Strøm, 1767)
Buccinum	undatum *	Linne, 1758
Colus	turgidulus	(Friele, 1877)
Colus	ebur	(Mørch, 1869)
Colus	howsei	(Marshall, 1911)

Liomesus	ovum	(Turton, 1825)
Neptunea	antiqua	(Linne, 1758)
Neptunea	despecta	(Linne, 1758)
Hinia	incrassata	(Strøm, 1768)
Hinia	pygmaea	(Lamarck, 1822)
Hinia	reticulata	(Linne, 1758)
Admete	viridula	(Fabricius, 1780)
Mangelia	attenuata	(Montagu, 1803)
Mangelia	brachystoma	(Philippi, 1844)
Mangelia	coarctata	(Forbes, 1840)
Mangelia	costulata	(Risso, 1826)
Mangelia	nebula	(Montagu, 1803)
Oenopota	cancellata	(Mighels & Adams, 1842)
Oenopota	violacea	(Mighels & Adams, 1842)
Oenopota	bergensis	(Friele, 1886)
Oenopota	trevelliana	(Turton, 1834)
Philbertia	leufroyi	(Michaud, 1828)
Philbertia	linearis	(Montagu, 1803)
Taranis	borealis	Bouchet & Waren, 1980
Taranis	moerchi	(Malm, 1863)
Teretia	teres	(Forbes in Reeve, 1844)
Thesbia	nana	(Loven, 1846)
Typhlomanglia	nivalis	(Loven, 1846)

GASTROPODA OPISTOBRANCHIA (bakgjellesnegl)

Chrysallida	spiralis	(Montagu, 1803)
Chrysallida	eximia	(Jeffreys, 1849)
Chrysallida	indistincta	(Montagu, 1808)
Chrysallida	obtusa	(Brown, 1827)
Chrysallida	sarsi	(Nordsieck 1972)
Ebala	nitidissima	(Montagu, 1803)
Eulimella	gracilis	Jeffreys, 1847
Eulimella	laevis	(Brown, 1827)
Eulimella	scillae	(Scacchi, 1835)
Menestho	divisa	(J, Adams, 1797)
Menestho	warreni	(Thompson, 1845)
Menestho	clavula	(Loven, 1846)
Menestho	sp A	
Menestho	sp B	
Odostomia	acuta	Jeffreys, 1848
Odostomia	conoidea	(Brocchi, 1814)
Odostomia	plicata	(Montagu, 1803)
Odostomia	turrita	Hanley, 1844
Odostomia	unidentata	(Montagu, 1803)
Odostomia	rissoides	Hanley, 1844
Odostomia	conspicua	Alder, 1844
Turbonilla	interrupta	(Totten, 1835)
Turbonilla	rufescens	(Forbes, 1846)
Acteon	tornatilis	(Linne, 1758)
Colobocephalus	costellatus	M. Sars, 1870
Colpodaspis	pusilla	M. Sars, 1870
Diaphana	minuta	Brown, 1827
Retusa	obtusa	(Montagu, 1803)

Retusa	truncatula	(Bruguiere, 1792)
Retusa	umbilicata	(Montagu, 1803)
Volvulella	acuminata	(Bruguiere, 1792)
Philine	aperta	(Linne, 1767)
Philine	catena	(Montagu, 1803)
Philine	denticulata	(J. Adams, 1800)
Philine	flexuosa	M. Sars, 1870
Philine	infortunata	Pilsbry, 1895
Philine	pruinosa	(Clark, 1827)
Philine	punctata	(J. Adams, 1800)
Philine	quadrata	(S. Wood, 1839)
Philine	scabra	(Muller, 1776)
Cylichna	alba	(Brown, 1827)
Cylichna	cylindracea	(Pennant, 1777)
Cylichna	occulta	(Mighels & Adams, 1842)
Roxania	utriculus	(Brocchi, 1814)
Scaphander	lignarius	(Linne, 1758)
Scaphander	punctostriatus	(Mighels & Adams, 1841)
Utriculopsis	vitrea	M. Sars, 1870
Elysia	viridis	(Montagu, 1804)
Calliopaea	bellula	Orbigny, 1837
Limapontia	capitata	(Muller, 1774)
Placida	dendritica	(Alder & Hancock, 1843)
Alderia	modesta	(Loven, 1844)
Aplysia	punctata	Cuvier, 1803
Akera	bullata	Muller, 1776
Limacina	retroversa	(Fleming, 1823)
Clione	limacina	(Phipps, 1874)
Archidoris	pseudoargus	(Rapp, 1827)

Cadlina	laevis	(Linne, 1767)
Aldisa	zetlandica	(Alder & Hancock, 1854)
Jorunna	tomentosa	(Cuvier, 1804)
Discodoris	planata	(Alder & Hancock, 1846)
Rostanga	rubra	(Risso, 1818)
Ancula	gibbosa	(Risso, 1818)
Goniodoris	castanea	Alder & Hancock, 1845
Goniodoris	nodosa	(Montagu, 1808)
Acanthodoris	pilosa	(Abildgaard, 1789)
Adalaria	proxima	(Alder & Hancock, 1854)
Diaphorodoris	luteocincta	(M. Sars, 1870)
Doridunculus	echinulatus	G.O. Sars, 1878
Onchidoris	fusca	(Muller, 1776)
Onchidoris	inconspicua	(Alder & Hancock, 1851)
Onchidoris	muricata	(Muller, 1776)
Onchidoris	oblonga	(Alder & Hancock, 1845)
Onchidoris	pusilla	(Alder & Hancock, 1845)
Onchidoris	sparsa	(Alder & Hancock, 1846)
Aegires	punctilucens	(Orbigny, 1837)
Triopella	incisa	(G.O. Sars, 1872)
Limacia	clavigera	(Muller, 1776)
Palio	dubia	(M. Sars, 1829)
Palio	nothus	(Johnston, 1838)
Polycera	faeroensis	Lemche, 1929
Polycera	quadrilineata	(Muller, 1776)
Tritonia	hombergii	Cuvier, 1803
Tritonia	plebeia	Johnston, 1828
Dendronotus	frondosus	(Ascanuis, 1774)
Doto	coronata	(Gmelin, 1791)

Doto	crassicornis	(M.Sars, 1870)
Doto	cuspidata	Alder & Hancock, 1862
Doto	fragilis	(Forbes, 1838)
Doto	tuberculata	Lemche, 1976
Armina	loveni	(Bergh, 1861)
Hero	formosa	(Loven, 1841)
Coryphella	borealis	Odhner, 1922
Coryphella	browni	Picton 1980
Coryphella	lineata	(Loven, 1846)
Coryphella	parva	Hadfield, 1963
Coryphella	pedata	(Montagu, 1815)
Coryphella	pellucida	(Alder & Hancock, 1843)
Coryphella	verrucosa	(M.Sars, 1829)
Eubranchus	cingulatus	(Alder & Hancock, 1847)
Eubranchus	exiguus	(Alder & Hancock, 1848)
Eubranchus	farrani	(Alder & Hancock, 1844)
Catriona	gymnota	(Couthouy, 1838)
Cuthona	caerulea	(Montagu, 1804)
Cuthona	concinna	(Alder & Hancock, 1843)
Cuthona	foliata	(Forbes & Goodsir, 1839)
Cuthona	nana	(Alder & Hancock, 1842)
Tenellia	adspersa	(Nordmann, 1845)
Facelina	bostoniensis	(Couthouy, 1838)
Favorinus	branchialis	(Rathke, 1806)
Aeolidia	papillosa	(Linne, 1761)
Aeolidiella	glauca	(Alder & Hancock, 1845)

CEPHALOPODA (blekksprut)

Sepia	officinalis	Linne, 1758
Rossia	glaucopis	Loven, 1854
Rossia	macrosoma	(delle Chiaje, 1829)
Sepietta	oweniana	(Orbigny, 1839)
Sepiola	atlantica	Orbigny, 1839
Alloteuthis	subulata	(Lamarck, 1799)
Loligo	forbesi	Steenstrup, 1856
Onychoteuthis	banksii	(Leach, 1817)
Architeuthis	dux	Steenstrup, 1857
Todarodes	sagittatus	(Lamarck, 1799)
Todaropsis	eblanae	(Ball, 1841)
Bathypolypus	arcticus	(Prosch, 1847)
Eledone	cirrhusa	(Lamarck, 1798)

BIVALVIA (muslinger)

Nucula	hanleyi	Winckworth, 1931
Nucula	nitidosa	Winckworth, 1930
Nucula	nucleus	(Linne, 1758)
Nucula	sulcata	Bronn, 1831
Nucula	tumidula	Malm, 1861
Nuculoma	corticata	(Møller, 1842)
Nuculoma	tenuis	(Montagu, 1808)
Nuculana	minuta	(Muller, 1776)
Nuculana	pernula	(Muller, 1779)

Yoldiella	fraterna	Verrill & Bush, 1898
Yoldiella	lucida	(Loven, 1846)
Yoldiella	tomlini	Winckworth, 1932
Pseudomalletia	obtusa	(G.O.Sars, 1872)
Crenella	decussata	(Montagu, 1808)
Musculus	discors	(Linne, 1767)
Musculus	niger	(J.E. Gray, 1824)
Musculus	tumida	(Hanley, 1843)
Idasola	simpsoni	(Marchall, 1900)
Modiolula	phaseolina	(Philippi, 1844)
Modiolus	adriaticus	(Lamarck, 1819)
Modiolus	modiolus	(Linne, 1758)
Mytilus	edulis	Linne, 1758
Acar	nodulosa	(Muller, 1776)
Arca	tetragona	Poli, 1795
Bathyarca	pectunculoides	(Scacchi, 1834)
Bathyarca	philippiana	(Nyst, 1848)
Acesta	excavata	(Fabricius, 1779)
Limaria	hians	(Gmelin, 1791)
Limaria	loscombi	G.B. Sowerby I, 1823
Limatula	gwyni	(Sykes, 1903)
Limatula	subauriculata	(Montagu, 1808)
Ostrea	edulis	Linne, 1758
Aequipecten	opercularis	(Linne, 1758)
Chlamys	distorta	(da Costa, 1778)
Chlamys	sulcata	(Muller, 1776)
Chlamys	varia	(Linne, 1758)

Delectopecten	vitreus	(Gmelin, 1791)
Palliolum	furtivum	(Loven, 1846)
Palliolum	striatum	(Muller, 1776)
Palliolum	tigerinum	(Muller, 1776)
Pecten	maximus	(Linne, 1758)
Pseudamussium	septemradiatum	(Muller, 1776)
Similipecten	similis	(Laskey, 1811)
Heteranomia	squamula	(Linne, 1758)
Pododesmus	patelliformis	(Linne, 1761)
Pododesmus	squama	(Gmelin, 1791)
Lucinoma	borealis	(Linne, 1767)
Myrtea	spinifera	(Montagu, 1803)
Thyasira	flexuosa	(Montagu, 1803)
Thyasira	obsoleta	(Verrill & Bush, 1898)
Thyasira	sarsii	(Philippi, 1845)
Thyasira	equalis	(Verrill & Bush, 1898)
Thyasira	croulinensis	Jeffreys, 1847
Thyasira	eumyaria	(M. Sars, 1870)
Thyasira	ferruginea	(Forbes, 1851)
Thyasira	pygmaea	(Verrill & Bush, 1898)
Erycina	nitida	(Turton, 1822)
Devonia	perrieri	(Malard, 1904)
Epilepton	clarkiae	(Clark, 1852)
Kellia	suborbicularis	(Montagu, 1803)
Montacuta	ferruginosa	(Montagu, 1808)
Montacuta	substriata	(Montagu, 1808)
Montacuta	tenella	Loven, 1846
Mysella	bidentata	(Montagu, 1803)
Mysella	tumidula	(Jeffreys, 1866)

Astarte	elliptica	(Brown, 1827)
Astarte	montagui	(Dillwyn, 1817)
Astarte	sulcata	(da Costa, 1778)
Acanthocardia	echinata	(Linne, 1758)
Cerastoderma	edule	(Linne, 1758)
Cerastoderma	glaucum	(Poiret, 1789)
Cerastoderma	exiguum	(Gmelin, 1791)
Cerastoderma	minimum	(Philippi, 1836)
Cerastoderma	ovale	(G.B.Sowerby, 11, 1840)
Cerastoderma	scabrum	(Philippi, 1844)
Laevicardium	crassum	(Gmelin, 1791)
Spisula	elliptica	(Brown, 1827)
Spisula	subtruncata	(da Costa, 1778)
Ensis	ensis	(Linne, 1758)
Ensis	minor	(Chenu, 1843)
Ensis	siliqua	(Linne, 1758)
Phaxas	pellucidus	(Pennant, 1777)
Macoma	balthica	(Linne, 1758)
Macoma	calcareo	(Gmelin, 1790)
Arcopagia	crassa	(Pennant, 1778)
Tellina	tenuis	da Costa, 1778
Fabulina	fabula	(Gmelin, 1791)
Moerella	pygmaea	(Loven, 1846)
Gari	costulata	(Turton, 1822)
Gari	depressa	(Pennant, 1777)
Gari	fervensis	(Gmelin, 1791)
Gari	tellinella	(Lamarck, 1818)

Abra	alba	(W. Wood, 1802)
Abra	longicallus	(Scacchi, 1834)
Abra	nitida	(Muller, 1789)
Abra	prismatica	(Montagu, 1803)
Scrobicularia	plana	(da Costa, 1778)
Arctica	islandica	(Linne, 1767)
Glossus	humanus	(Linne, 1758)
Kelliella	miliaris	(Philippi, 1844)
Circomphalus	casina	Linne, 1758
Clausinella	fasciata	(da Costa, 1778)
Dosinia	exoleta	(Linne, 1758)
Dosinia	lincta	(Pulteney, 1799)
Venerupis	aurea	(Gmelin, 1791)
Venerupis	pullastra	(Montagu, 1803)
Venerupis	rumboides	(Pennant, 1777)
Venerupis	saxatilis	(Fleuriau, 1802)
Chamelea	striatula	(da Costa, 1778)
Timoclea	ovata	(Pennant, 1777)
Mysia	undata	(Pennant, 1777)
Petricola	pholadiformis	Lamarck, 1818
Mya	arenaria	Linne, 1758
Mya	truncata	Linne, 1758
Corbula	gibba	(Olivi, 1792)
Hiatella	arctica	(Linne, 1767)
Hiatella	gallicana	(Lamarck, 1818)

Panomya	arctica	(Lamarck, 1818)
Saxicavella	jeffreysi	Winckworth, 1930
Barnea	candida	(Linne, 1758)
Xylophaga	dorsalis	(Turton, 1822)
Xylophaga	praestans	Smith, 1903
Zirfaea	crispata	(Linne, 1758)
Lyrodon	pedicellatus	(Quatrefages, 1849)
Nototeredo	norvagica	(Spengler, 1792)
Psiloteredo	megotara	(Forbes & Hanley, 1848)
Teredo	navalis	Linne, 1758
Thracia	convexa	(W. Wood, 1815)
Thracia	gracilis	Jeffreys, 1865
Thracia	phaseolina	(Lamarck, 1818)
Thracia	pubescens	(Pulteney, 1799)
Thracia	villosiuscula	(Macgillivray, 1827)
Thracia	distorta	(Montagu, 1803)
Cochlodesma	praetenuis	(Pulteney, 1799)
Lyonsia	norwegica	(Gmelin, 1791)
Poromya	granulata	(Nyst & Westendorp, 1839)
Cardiomya	costellata	(Deshayes, 1837)
Cuspidaria	cuspidata	(Olivi, 1792)
Cuspidaria	lamellosa	(G.O. Sars, 1872)
Cuspidaria	obesa	(Loven, 1846)
Cuspidaria	rostrata	(Spengler, 1793)
Cuspidaria	sp	
Tropidomya	abbreviata	(Forbes, 1843)

SCAPHOPODA (sjøtenner)

Antalis	agile	(G.O.Sars, 1872)
Antalis	entale	Linne, 1758
Antalis	occidentale	Stimpson, 1851
Entalina	quinquangularis	(Forbes, 1844)
Siphonodentaliu	lofotense	(M.Sars, 1865)
Cadulus	subfusiforme	(M.Sars, 1865)